

Addis Ababa Urban Heritage Database

Name	AA Restaurant/Dej. Wube Haile Mariam		Building	<input checked="" type="checkbox"/>
Street Name/No.	Benin St.	37	Compound	<input type="checkbox"/>
Kifle Ketema	Kebele	Parcel	Monument	<input type="checkbox"/>
Arada	9	49	Ensemble	<input type="checkbox"/>
Architect	Unknown			
Year Constructed	early 1900			
Current Use				

Status of Protection

Listed Heritage ☐

Masterplan No 18

Remarks

Former residence of Dejazmatch Wube Haile Mariam, a nobelman of Menelik's court. Built in the end of the 19th or beginning of the 20th Century. Indian influenced architecture. (OTNF)



Photo Source Addis Woubet 2006

Ownership

Commercial

Other Sources ☒

OTNF 3-22 HBAA 1.6

Condition

Well maintained ☒

Maintenance needed ☐

Dilapidated ☐

Ruined ☐

No	Easting	Northing
18	472724	999178

Map



Addis Ababa Urban Heritage Database

Name	Abune Petros Monument			Building	<input type="checkbox"/>
Street Name/No.	Abune Petros Suare	/.	Compound	<input type="checkbox"/>	
Kifle Ketema	Kebele	Parcel	Monument	<input checked="" type="checkbox"/>	
Arada	/.	2	Ensemble	<input type="checkbox"/>	
Architect	Unknown				
Year Constructed	1946				
Current Use					

Status of Protection

Listed Heritage ☐

Masterplan No 27

Remarks

The statue was erected after the victory over the Italians in memory of his (martyrdom) . Abune Petros was executed by the Facsists (AAMS) The monument was erected by Haile Selassie in 1946. (POPPAA)



Photo Source Addis Woubet 2006

Ownership

Orthodox Church

Other Sources

AAMS p.80 POPPAA p.145

Condition

Well maintained ☒

Maintenance needed ☐

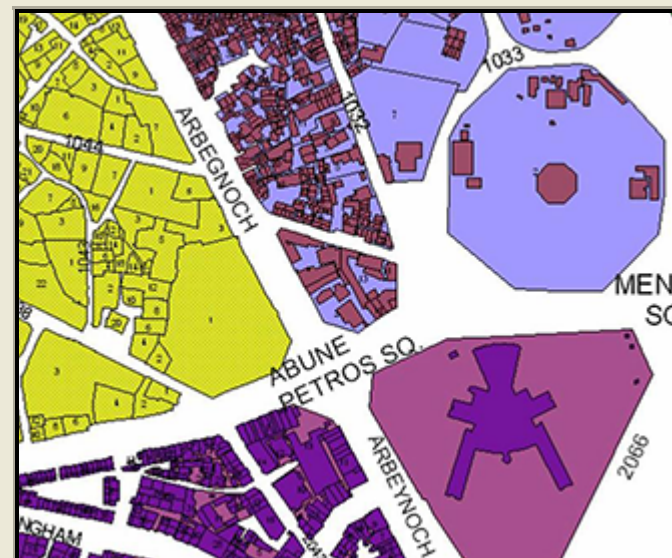
Dilapidated ☐

Ruined ☐

No	Easting	Northing
27	47 23 98	99 85 77

27

Map



Addis Ababa Urban Heritage Database

Name	Aderash Lij Iyassu/ Goethe Institute		Building	<input checked="" type="checkbox"/>
Street Name/No.	11144 St.	2	Compound	<input type="checkbox"/>
Kifle Ketema	Kebele	Parcel	Monument	<input type="checkbox"/>
Gulele	2	78	Ensemble	<input type="checkbox"/>
Architect	Unknown			
Year Constructed	1910s			
Current Use	Goethe Institute			
Ownership			Listed Heritage	<input type="checkbox"/>
University			Masterplan No	
Other Sources	<input checked="" type="checkbox"/>		Remarks	<p>Former residence of Lij Iyasu, the Emperor of Ethiopia from 1913-1916. The residence building was destroyed during the Derg period. The still existing building functioned as an "aderash" (reception hall) . Probably built in the 1910s. (OTNF)</p>
OTNF 4-11			Map	
Condition				
Well maintained	<input checked="" type="checkbox"/>			
Maintenance needed	<input type="checkbox"/>			
Dilapidated	<input type="checkbox"/>			
Ruined	<input type="checkbox"/>			
No	Easting	Northing		
158	47 39 99	100 00 79		



Photo Source

Addis Woubet 2006



Addis Ababa Urban Heritage Database

Name	Adinew		Building	<input checked="" type="checkbox"/>
Street Name/No.	Dej. Jote St.	21	Compound	<input type="checkbox"/>
Kifle Ketema	Kebele	Parcel	Monument	<input type="checkbox"/>
Arada	2	35	Ensemble	<input type="checkbox"/>
Architect	Unknown			
Year Constructed	in 1920s			
Current Use				

Status of Protection

Listed Heritage ☐

Masterplan No 46

Remarks

A simple building decorated with an asymmerically placed tower. The covers are supported by columns. At the front side of the building a stone wall supports the terrace.
(HBAA) The house is shaded by a big juniper tree typical for the region, of around 150 years of age.



Photo Source Addis Woubet 2008

Ownership

Kebele

Other Sources

HBAA 2.13 POPPAA p.155

Condition

Well maintained ☐

Maintenance needed ☐

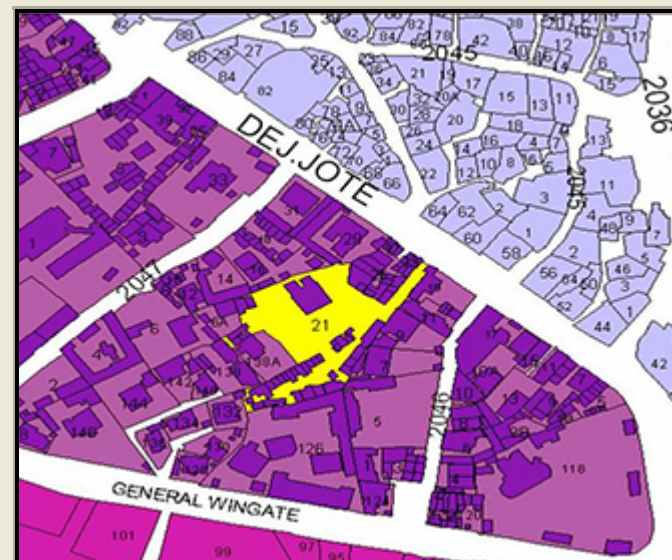
Dilapidated ☒

Ruined ☐

No	Easting	Northing
46	47 30 88	99 79 90

46

Map



Addis Ababa Urban Heritage Database

Name	Afenigus Atnafe Residence		Building	<input checked="" type="checkbox"/>
Street Name/No.	11151 St.	13	Compound	<input type="checkbox"/>
Kifle Ketema	Kebele	Parcel	Monument	<input type="checkbox"/>
Gulele	3	76	Ensemble	<input type="checkbox"/>
Architect	Unknown			
Year Constructed	in 1920s			
Current Use				

Status of Protection

Multiple family residence	Listed Heritage	<input type="checkbox"/>
Ownership	Masterplan No	113

Kebele SHSS	Remarks	Map
-------------	---------	-----

Other Sources	<input checked="" type="checkbox"/>
---------------	-------------------------------------

OTNF 4-24 AA 1886-1941 p.250 HBAA 11.4
--

Condition	
-----------	--

Well maintained	<input type="checkbox"/>
-----------------	--------------------------

Maintenance needed	<input type="checkbox"/>
--------------------	--------------------------

Dilapidated	<input checked="" type="checkbox"/>
-------------	-------------------------------------

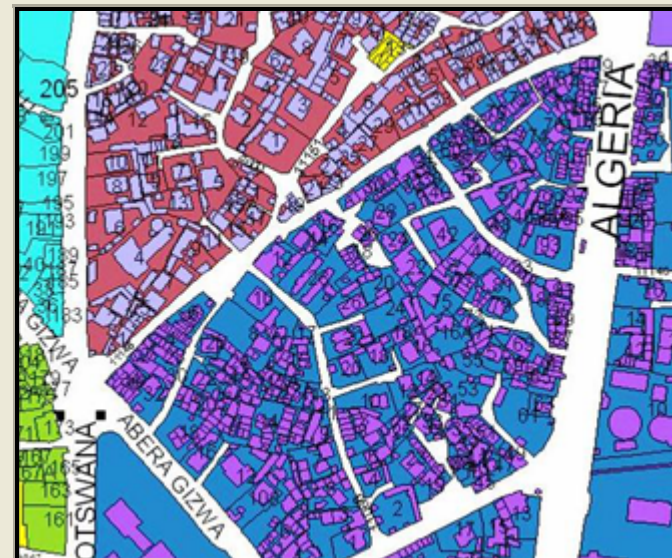
Ruined	<input type="checkbox"/>
--------	--------------------------

No	Easting	Northing
113	47 36 28	100 05 93

Former residence of Afanegus Atnafe, a judge of Haile Sellassie's reign. The Italians used it for administration purposes during the occupation. Built in the early 1920s. (OTNF)



Photo Source	Addis Woubet 2006
--------------	-------------------



Addis Ababa Urban Heritage Database

Name	Afenigus Nasibu Meskele Residence		Building	<input checked="" type="checkbox"/>
Street Name/No.	13046 St.	30	Compound	<input type="checkbox"/>
Kifle Ketema	Kebele	Parcel	Monument	<input type="checkbox"/>
Arada	13	1	Ensemble	<input type="checkbox"/>
Architect	Unknown			
Year Constructed	in 1920s			
Current Use				

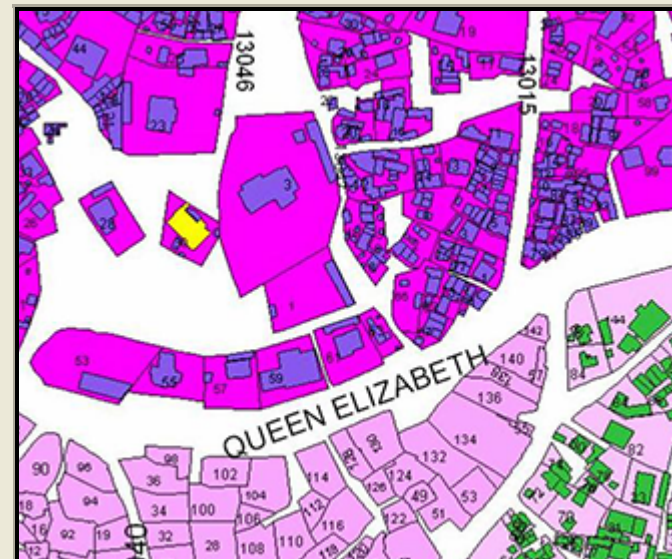
Status of Protection

Multiple family residence	Listed Heritage	<input type="checkbox"/>
Ownership	Masterplan No	106

Government SHSS	Remarks	Map						
Other Sources <input checked="" type="checkbox"/>	<p>Former Residence of Afanigus Nasibu, the "king's mouth" of Menelik. Built in the years between 19th and 20th Century and not later than 1908. Indian influenced architecture. (OTNF)</p>							
OTNF 5-1 HBAA 13.3								
Condition								
Well maintained <input type="checkbox"/>								
Maintenance needed <input type="checkbox"/>								
Dilapidated <input checked="" type="checkbox"/>								
Ruined <input type="checkbox"/>								
<table border="1"> <thead> <tr> <th>No</th> <th>Easting</th> <th>Northing</th> </tr> </thead> <tbody> <tr> <td>106</td> <td>47 46 93</td> <td>99 82 63</td> </tr> </tbody> </table>	No	Easting	Northing	106	47 46 93	99 82 63	106	
No	Easting	Northing						
106	47 46 93	99 82 63						



Photo Source Addis Woubet 2006



Addis Ababa Urban Heritage Database

Name	Afenigus Tilahun Habte Residence		Building	<input checked="" type="checkbox"/>
Street Name/No.	12184 St.	84	Compound	<input type="checkbox"/>
Kifle Ketema	Kebele	Parcel	Monument	<input type="checkbox"/>
Yeka	4	5	Ensemble	<input type="checkbox"/>
Architect	Unknown			
Year Constructed	in 1920s			
Current Use				

Status of Protection

Private residence	Listed Heritage	<input type="checkbox"/>
Ownership	Masterplan No	111

Private	Remarks	Map
---------	---------	-----

Other Sources	<input checked="" type="checkbox"/>
---------------	-------------------------------------

AA 1886-1941	HBA 12.6
--------------	----------

Condition	
-----------	--

Well maintained	<input type="checkbox"/>
-----------------	--------------------------

Maintenance needed	<input checked="" type="checkbox"/>
--------------------	-------------------------------------

Dilapidated	<input type="checkbox"/>
-------------	--------------------------

Ruined	<input type="checkbox"/>
--------	--------------------------

No	Easting	Northing
111	47 50 63	100 02 68

Former Residence of (Afenigus) Tilahum was appointed as Minister of Justice in 1911. The house has two levels surrounded by an opened veranda. A private chapel was included with pictures painted on the ceilings. Today it is the Asni Art Gallery. AA



Photo Source	Addis Woubet 2006
--------------	-------------------



Addis Ababa Urban Heritage Database

Name	Afrika Andinet School /Nigist Zewditu's Gu			Building	<input checked="" type="checkbox"/>
Street Name/No.	Cunningham St.	47	Compound	<input type="checkbox"/>	
Kifle Ketema	Kebele	Parcel	Monument	<input type="checkbox"/>	
Arada	2	1	Ensemble	<input type="checkbox"/>	
Architect	Unknown				
Year Constructed	1913				
Current Use					

Status of Protection

Listed Heritage ☐

Masterplan No 29

Remarks

Previously a hotel it was built around 1913 and presents oriental type details. A construction have been added. (POPPAA)



Photo Source Addis Woubet 2006

Ownership

Government

Other Sources ☒

POPPAA p.161

Condition

Well maintained ☐

Maintenance needed ☒

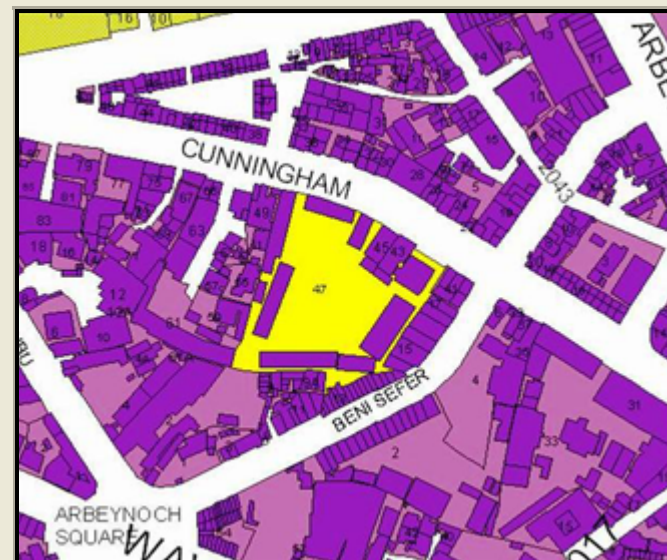
Dilapidated ☐

Ruined ☐

No	Easting	Northing
29	47 23 31	99 83 64

29

Map



Addis Ababa Urban Heritage Database

Name	Agafari Kelele Residence		Building	<input checked="" type="checkbox"/>
Street Name/No.	Tewodros St.	74	Compound	<input type="checkbox"/>
Kifle Ketema	Kebele	Parcel	Monument	<input type="checkbox"/>
Arada	11	13	Ensemble	<input type="checkbox"/>
Architect	Unknown			
Year Constructed	early 20th Century			
Current Use				

Status of Protection

Family Residence	Listed Heritage	<input type="checkbox"/>
Ownership	Masterplan No	

Kebele	Remarks	Map						
Other Sources <input checked="" type="checkbox"/>	Former residence of Agafari Kelele. Built in the beginning of the 20th Century. Indian style architecture. (OTNF)							
OTNF 4-33								
Condition								
Well maintained <input type="checkbox"/>								
Maintenance needed <input checked="" type="checkbox"/>								
Dilapidated <input type="checkbox"/>								
Ruined <input type="checkbox"/>								
<table><thead><tr><th>No</th><th>Easting</th><th>Northing</th></tr></thead><tbody><tr><td>167</td><td>47 33 67</td><td>99 90 09</td></tr></tbody></table>	No	Easting	Northing	167	47 33 67	99 90 09	167	
No	Easting	Northing						
167	47 33 67	99 90 09						



Photo Source Addis Woubet 2006



Addis Ababa Urban Heritage Database

Name	Agop Bagdasarian 2nd Residence		Building	<input checked="" type="checkbox"/>
Street Name/No.	Tewodros St.	43	Compound	<input type="checkbox"/>
Kifle Ketema	Kebele	Parcel	Monument	<input type="checkbox"/>
Arada	11	53	Ensemble	<input type="checkbox"/>
Architect	Unknown			
Year Constructed	in 1920s			
Current Use				
NGO				

Status of Protection

Listed Heritage ☐

Masterplan No

Remarks

Bagdasarian's 2nd. Residence, around the corner from the 1st. in Welete Yohanis St. Presently Ethiopian Association of the Blind. Interesting interior ceiling painting probably from a Russian Artist with motifs of European landscapes. (OTNF)



Photo Source UGDP 2008

Ownership

NGO

Other Sources ☐

OTNF 4.26

Condition

Well maintained ☒

Maintenance needed ☐

Dilapidated ☐

Ruined ☐

No	Easting	Northing
164.1	47 34 54	99 92 46

Map



Addis Ababa Urban Heritage Database

Name	Ahmed Salah/ Shashib-Haiset		Building	<input checked="" type="checkbox"/>
Street Name/No.	Wawel St.	2-10	Compound	<input type="checkbox"/>
Kifle Ketema	Kebele	Parcel	Monument	<input type="checkbox"/>
Arada	2	2-6	Ensemble	<input type="checkbox"/>
Architect	Unknown			
Year Constructed	early 20th Century			
Current Use				
Ahmed Salah Community				

Status of Protection

Listed Heritage ☐

Masterplan No 38

Remarks

Former residence of the Indian Shashib-Haiset family. Built in the beginning of the 20th Century. The building reproduces a typical noblemen's residence of the Indian region of Gujarat.(OTNF)



Photo Source Addis Woubet 2006

Ownership

Private

Other Sources

OTNF 2-3 HBAA 2.16 POPPAA p.158

Condition

Well maintained ☒

Maintenance needed ☐

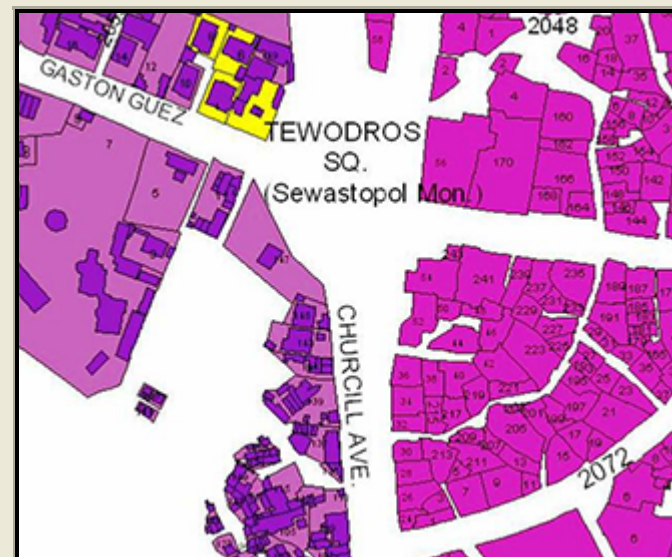
Dilapidated ☐

Ruined ☐

No	Easting	Northing
38	47 25 44	99 81 14

38

Map



Addis Ababa Urban Heritage Database

Name	Akbar Ali Abdul Husein Residence		Building	<input checked="" type="checkbox"/>
Street Name/No.	2017 St.	3, 5	Compound	<input type="checkbox"/>
Kifle Ketema	Kebele	Parcel	Monument	<input type="checkbox"/>
Arada	2	12, 14	Ensemble	<input type="checkbox"/>
Architect	Unknown			
Year Constructed	in 1920s			
Current Use	Multiple family residence			

Status of Protection

Listed Heritage ☐

Masterplan No 37

Remarks

A very charming cluster of houses with porches, verandas and decorations. The yard is partly paved and a stone wall is going along the street.
(HBAA) Built at the epoch of Menelik.
(POPPAA)



Photo Source Addis Woubet 2006

Ownership

Kebele

Other Sources

HBAA 2.17 POPPAA p. 159

Condition

Well maintained ☐

Maintenance needed ☐

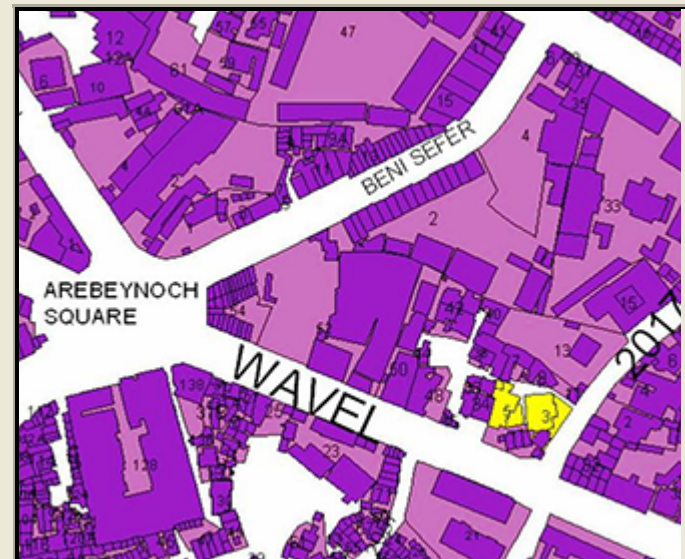
Dilapidated ☒

Ruined ☐

No	Easting	Northing
37	47 23 28	99 81 76

37

Map



Addis Ababa Urban Heritage Database

Name	Alfred Ilg Residence/Arenti Ashakian		Building	<input checked="" type="checkbox"/>
Street Name/No.	Gen. Wingate	118	Compound	<input type="checkbox"/>
Kifle Ketema	Kebele	Parcel	Monument	<input type="checkbox"/>
Arada	2	18	Ensemble	<input type="checkbox"/>
Architect	Unknown			
Year Constructed	1912-1913			
Current Use	Red Sea Hotel			

Status of Protection

Listed Heritage ☐

Masterplan No 49

Remarks

The Swiss Alfred Ilg was an important technical advisor of Emp. Menelik II. His residence marks the transition from rounded- shape plan to rectangular- it is oval. The former oval thatched roof was later on covered by corrugated steel, and thus converted to polygonal. Later owned by Dr.Lorenzo Tiezaz, a diplomat under Haile Selassie and later Minister of Foreign Affairs. Also served as one of the first schools of Menelik's time. Built around 1912-1913. Complex consists of three different buildings. (OTNF)



Photo Source Addis Woubet 2006

Ownership

Kebele

Other Sources ☒

OTNF 3-2 HBAA 2.8

Condition

Well maintained ☐

Maintenance needed ☐

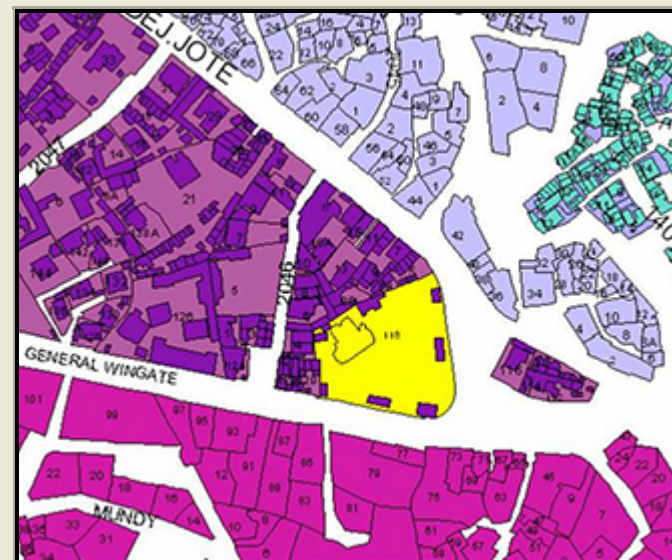
Dilapidated ☒

Ruined ☐

No	Easting	Northing
49	47 32 09	99 78 69

49

Map



Addis Ababa Urban Heritage Database

Name	Amsala Genet Palace			Building	<input checked="" type="checkbox"/>
Street Name/No.	Algeria St.	1	Compound	<input type="checkbox"/>	
Kifle Ketema	Kebele	Parcel	Monument	<input type="checkbox"/>	
Gulele	2	1	Ensemble	<input type="checkbox"/>	
Architect	Unknown				
Year Constructed	1924-1927				
Current Use	Faculty of Law				

Status of Protection

Listed Heritage ☐

Masterplan No 97

Remarks

Guest Palace of Emperor Haile Selassie. Built in 1924 to host the Italian Duca degli Abruzzi. Next to the Institute of Ethiopian Studies, it hosts the faculty of Law of Addis Ababa University. The architectural design reflects artdeco influences combined with heraldic motifs of the Ethiopian history.



Photo Source Addis Woubet 2006

Ownership

AA University

Other Sources ☐

OTNF 4-8a

Condition

Well maintained ☒

Maintenance needed ☐

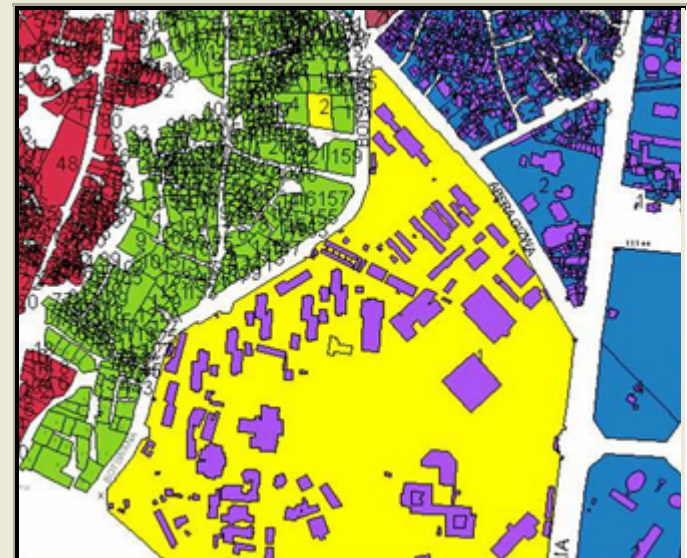
Dilapidated ☐

Ruined ☐

No	Easting	Northing
97	47 32 97	99 98 47

97

Map



Addis Ababa Urban Heritage Database

Name	Andreas Kavadias Residence		Building	<input checked="" type="checkbox"/>
Street Name/No.	Adwa St.	71	Compound	<input type="checkbox"/>
Kifle Ketema	Kebele	Parcel	Monument	<input type="checkbox"/>
Arada	11	17	Ensemble	<input type="checkbox"/>
Architect	Unknown			
Year Constructed	early 20th Century			
Current Use				

Status of Protection

Listed Heritage ☐

Masterplan No

Remarks

Former residence of the Greek Andreas Kavadias, the founder of the first printed newspaper in Addis Ababa, called Amro. Located near Arat Kilo Sq., it was built during Menelik's time in the beginning of the 20th Century. (OTNF)



Photo Source

Addis Woubet 2006

Map



Commercial

Ownership

Private

Other Sources ☒

OTNF 4-34

Condition

Well maintained ☐

Maintenance needed ☒

Dilapidated ☐

Ruined ☐

No	Easting	Northing
168	47 31 88	99 88 86

168

Addis Ababa Urban Heritage Database

Name	Arada Old Post Office Cinema Ethiopia ("			Building	<input checked="" type="checkbox"/>
Street Name/No.	Cunningham St.	5		Compound	<input type="checkbox"/>
Kifle Ketema	Kebele	Parcel		Monument	<input type="checkbox"/>
Arada	2	18		Ensemble	<input type="checkbox"/>
Architect	Unknown				
Year Constructed	1908				
Current Use	Cinema				

Status of Protection

Listed Heritage ☐

Masterplan No 40

Remarks

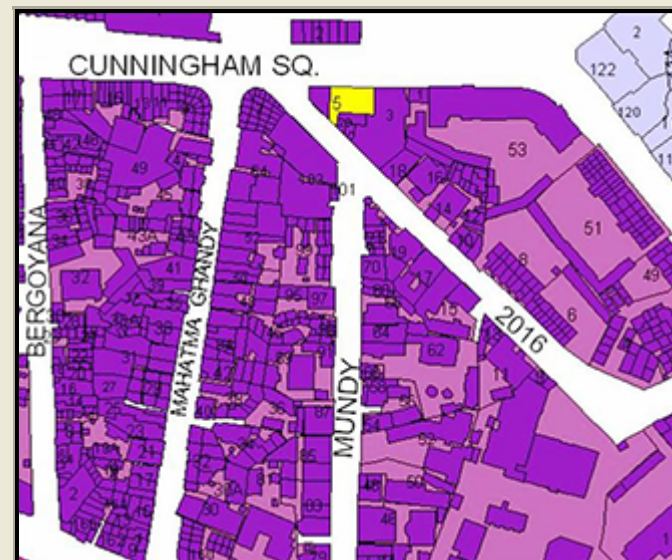
First post office opened in Addis Ababa, in 20th of July 1908. It functioned until Italian occupation in 1935. The elegant two storey building with surrounding verandas burned out during the fire in 1936. After renovation, it functioned as Cinema Italia until 1941. Today it hosts Cinema Ethiopia.



Photo Source Addis Woubet 2008

Commercial		
Other Sources	<input type="checkbox"/>	
OTNF 3-13		
Condition		
Well maintained	<input type="checkbox"/>	
Maintenance needed	<input checked="" type="checkbox"/>	
Dilapidated	<input type="checkbox"/>	
Ruined	<input type="checkbox"/>	
No	Easting	Northing
187	47 34 73	99 55 43

Map



Addis Ababa Urban Heritage Database

Name	Arbeynoch Residence		Building	<input checked="" type="checkbox"/>
Street Name/No.	Arbeynoch St.	198	Compound	<input type="checkbox"/>
Kifle Ketema	Kebele	Parcel	Monument	<input type="checkbox"/>
Arada	7	1	Ensemble	<input type="checkbox"/>
Architect	Unknown			
Year Constructed	1915			
Current Use	Public School			
Ownership	Masterplan No		11	

Status of Protection

Listed Heritage ☐

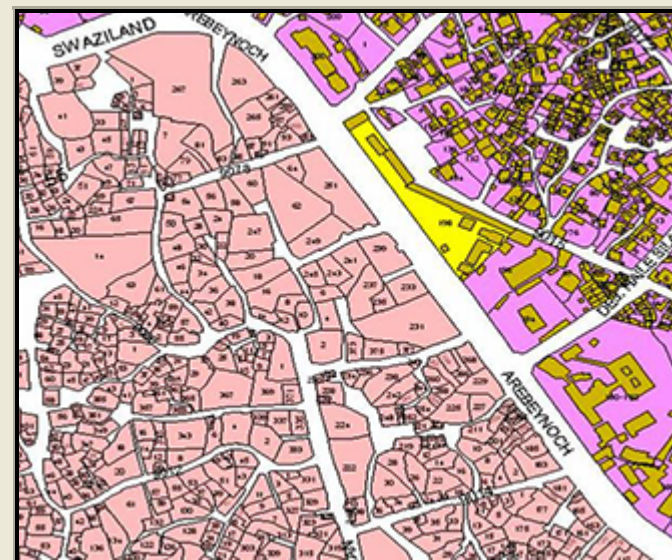
Remarks

The Arbeynoch "patriots" residence served as such for the veterans of the war against Italian forces in 1886. Built during Menelik II reign, it became a school in 1935. It is still being used as such. In 2005/2006 large modern school buildings were added, in order to avoid the classes being held in shifts. The new construction dwarfs the original one, which has hardly undergone any change itself. (Addis Woubet)



Photo Source Addis Woubet 2008

Map



Government	
Other Sources	<input type="checkbox"/>
Addis Woubet	
Condition	
Well maintained	<input type="checkbox"/>
Maintenance needed	<input checked="" type="checkbox"/>
Dilapidated	<input type="checkbox"/>
Ruined	<input type="checkbox"/>
No	11
Easting	47 16 19
Northing	99 98 46

Addis Ababa Urban Heritage Database

Name	Armenian Church		Building	<input checked="" type="checkbox"/>
Street Name/No.	Adwa St.	72	Compound	<input type="checkbox"/>
Kifle Ketema	Kebele	Parcel	Monument	<input type="checkbox"/>
Arada	11	23	Ensemble	<input type="checkbox"/>
Architect	Unknown			
Year Constructed	1935			
Current Use				

Status of Protection

Listed Heritage ☐

Masterplan No 20

Remarks

The Archbishop Astanian came from Constantinopolis to set the first stone for this church 1928. Funded by the Armenian Mouradian in memory of his father. The church was inaugurated in 1935. (OTNF)



Photo Source Addis Woubet 2006

Armenian Church

Ownership

Armenian Orthodox Church

Other Sources ☒

OTNF 4-36

Condition

Well maintained ☒

Maintenance needed ☐

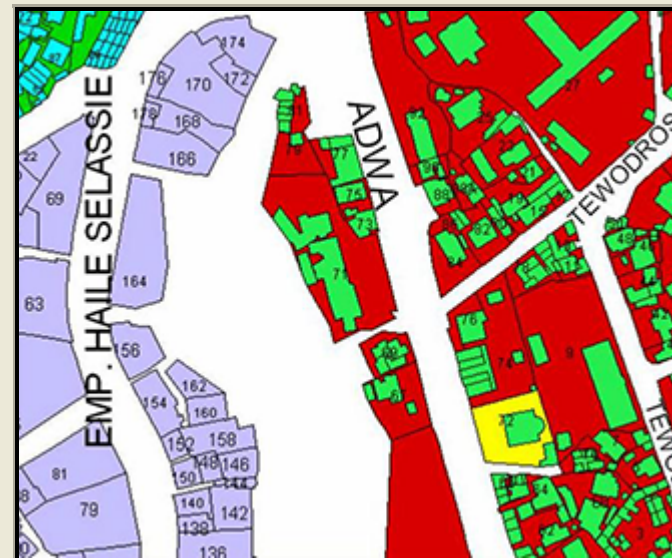
Dilapidated ☐

Ruined ☐

No	Easting	Northing
20	47 32 56	99 88 47

20

Map



Addis Ababa Urban Heritage Database

Name	Artin Avakian Residence		Building	<input checked="" type="checkbox"/>
Street Name/No.	2046 St.	4	Compound	<input type="checkbox"/>
Kifle Ketema	Kebele	Parcel	Monument	<input type="checkbox"/>
Arada	1	14	Ensemble	<input type="checkbox"/>
Architect	Unknown			
Year Constructed	early 1900s			
Current Use				

Status of Protection

Listed Heritage ☐

Masterplan No 48

Remarks

Owned by an Armenian constructor in 1924. Built of stone and "chikka". Characterized by an interesting veranda around the ground floor and large multi glazed windows on the 2nd. floor. (OTNF)



Photo Source Addis Woubet 2006

Ownership

Government

Other Sources ☒

OTNF 3-3

Condition

Well maintained ☐

Maintenance needed ☒

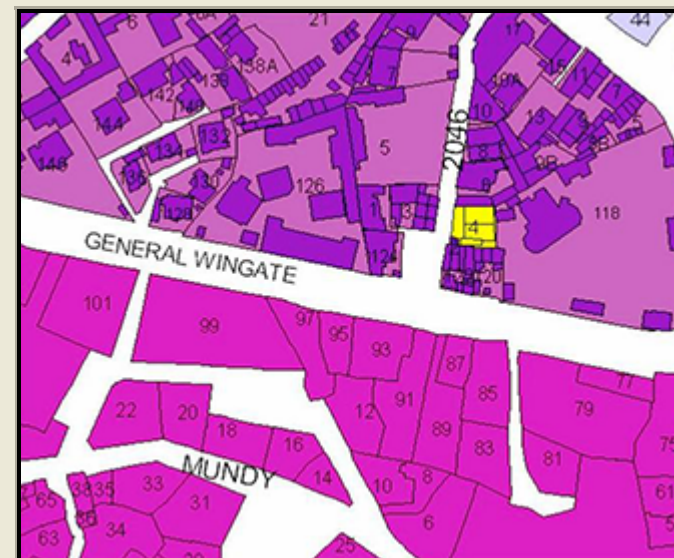
Dilapidated ☐

Ruined ☐

No	Easting	Northing
48	47 31 71	99 78 76

48

Map



Addis Ababa Urban Heritage Database

Name	Asfah Wossen Palace		Building	<input checked="" type="checkbox"/>
Street Name/No.	11144 St.	2	Compound	<input checked="" type="checkbox"/>
Kifle Ketema	Kebele	Parcel	Monument	<input type="checkbox"/>
Gulele	2	78	Ensemble	<input type="checkbox"/>
Architect	Unknown			
Year Constructed	early 1930s			
Current Use				

Status of Protection

Listed Heritage ☐

Masterplan No

Remarks

Former Residence of "Alga Worrash" (Heir to the Throne) Asfah Wossen, the eldest son of Emperor Haile Sellassie. The former owner of this compound was Emperor Lij Iyasu. At present it hosts the Faculty of Business and Commerce of AA University. The crown prince and his family lived there also after the Italian occupation. The Derg used this building as school of political (cadres) until it's overthrow in 1992. (OTNF)



Photo Source

Addis Woubet 2006

Ownership

Addis Ababa University

Other Sources



OTNF 4-10

Condition

Well maintained



Maintenance needed



Dilapidated



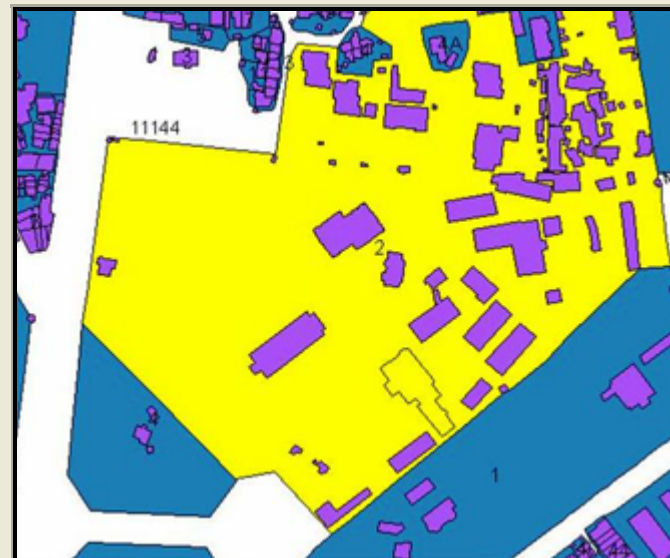
Ruined



No	Easting	Northing
157	47 39 48	99 98 83

157

Map



Addis Ababa Urban Heritage Database

Name	Askale Balcha Residence		Building	<input checked="" type="checkbox"/>
Street Name/No.	Haile Mariam Mamo	7	Compound	<input type="checkbox"/>
Kifle Ketema	Kebele	Parcel	Monument	<input type="checkbox"/>
Arada	12		Ensemble	<input type="checkbox"/>
Architect	Unknown			
Year Constructed	early 1900s			
Current Use				
Federal First Instance Court (C.) /School (O TNF)				

Status of Protection

Listed Heritage ☐

Masterplan No

Remarks

Former residence of Woizero Askale Balcha, daughter of Dejazmatch Balcha, a hero of the Battle of Adwa. Built in the beginning of the 20th Century. Currently used as school. Gingerbread wooden decoration runs around the roof. Owner was the daughter of Askale Balcha, a strong opponent of Ras Tafari Mekonen, the later emperor Haile Selassie. (OTNF)



Photo Source

Addis Woubet 2006

Ownership

Kebele

Other Sources ☒

OTNF 4-6 HBAA 13.18

Condition

Well maintained ☐

Maintenance needed ☒

Dilapidated ☐

Ruined ☐

No	Easting	Northing
155	47 39 67	99 88 96

155

Map



Addis Ababa Urban Heritage Database

Name	Aster Seyum		Building	<input checked="" type="checkbox"/>
Street Name/No.	12033 St.	24	Compound	<input type="checkbox"/>
Kifle Ketema	Kebele	Parcel	Monument	<input type="checkbox"/>
Yeka	7	12	Ensemble	<input type="checkbox"/>
Architect	Unknown			
Year Constructed	1920s			
Current Use				
Kebele 06 Adminisration				

Status of Protection

Listed Heritage ☐

Masterplan No 109

Remarks

A simple building with refined decorations. The stone walls are supported by toothed cornerstones. The windows are framed with classical tympanums. On the backside is a beautiful glass veranda. (HBAA)



Photo Source Addis Woubet 2006

Ownership

Kebele Administration

Other Sources ☐

HBAA 12.6

Condition

Well maintained ☒

Maintenance needed ☐

Dilapidated ☐

Ruined ☐

No	Easting	Northing
109	47 47 85	99 53 78

109

Map



Addis Ababa Urban Heritage Database

Name	Azalech Gobena			Building	<input checked="" type="checkbox"/>
Street Name/No.	John Melly St.	4	Compound	<input type="checkbox"/>	
Kifle Ketema	Kebele	Parcel	Monument	<input type="checkbox"/>	
Arada	2	10	Ensemble	<input type="checkbox"/>	
Architect	Unknown				
Year Constructed	early 1900s				
Current Use					

Status of Protection

Multiple Family Residence	Listed Heritage	<input type="checkbox"/>
Ownership	Masterplan No	24

Government	Remarks	Map
------------	---------	-----

Other Sources	<input type="checkbox"/>
---------------	--------------------------

HBAA 2.6 POPPAA p.156

Condition	
-----------	--

Well maintained	<input type="checkbox"/>
-----------------	--------------------------

Maintenance needed	<input checked="" type="checkbox"/>
--------------------	-------------------------------------

Dilapidated	<input type="checkbox"/>
-------------	--------------------------

Ruined	<input type="checkbox"/>
--------	--------------------------

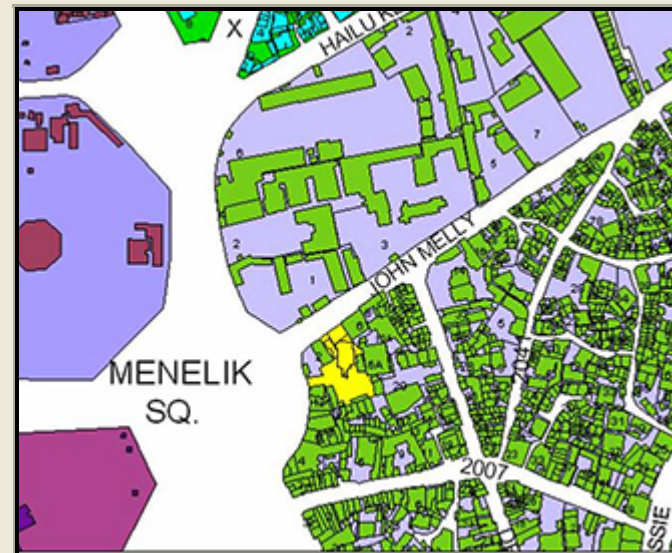
No	Easting	Northing
24	47 27 84	99 86 59

24

Former residence of first Ethiopian female Minister. It is told that the house is built in the beginning of the 20s century by a polish or russian lawyer.



Photo Source	Addis Woubet 2006
--------------	-------------------



Addis Ababa Urban Heritage Database

Name	Babur Beyt		Building	<input type="checkbox"/>
Street Name/No.	Niger St.	199	Compound	<input checked="" type="checkbox"/>
Kifle Ketema	Kebele	Parcel	Monument	<input type="checkbox"/>
Arada	16	93	Ensemble	<input type="checkbox"/>
Architect	Unknown			
Year Constructed	not known			
Current Use	Palace Garage			
Status of Protection				
Listed Heritage			<input type="checkbox"/>	

Ownership	Masterplan No	52
-----------	---------------	----

Government	Remarks
------------	---------

Other Sources	<input type="checkbox"/>
---------------	--------------------------

Addis Woubet

Condition

Well maintained	<input type="checkbox"/>
-----------------	--------------------------

Maintenance needed	<input checked="" type="checkbox"/>
--------------------	-------------------------------------

Dilapidated	<input type="checkbox"/>
-------------	--------------------------

Ruined	<input type="checkbox"/>
--------	--------------------------

No	Easting	Northing
52	47 38 26	99 77 61

Photo Source	none
--------------	------

Map



NO ACCESS

Current use as garage for the Prime Ministers Palace (Ghebi) Security area, no access to the public.

Addis Ababa Urban Heritage Database

Name	Badgelling Hotel			Building	<input checked="" type="checkbox"/>
Street Name/No.	Haile Selassie St.	1	Compound	<input type="checkbox"/>	
Kifle Ketema	Kebele	Parcel	Monument	<input type="checkbox"/>	
Arada	10	9	Ensemble	<input type="checkbox"/>	
Architect	Unknown				
Year Constructed	early 1900s				
Current Use					
Badgelling Hotel					

Status of Protection

Listed Heritage ☐

Masterplan No

Remarks

Located in Adwa Avenue, one of the city's most representative roads. Indians probably dwelt there. Built in the two first decades of the 20th Century, during the reign of Empress Zewditu. Construction of "chikka" and wood. Indian style architecture. Unfortunately later steel applications to the facade disturb the appearance. (OTNF)



Photo Source

Addis Woubet 2008

Ownership

Private

Other Sources ☒

OTNF 3-17

Condition

Well maintained ☐

Maintenance needed ☒

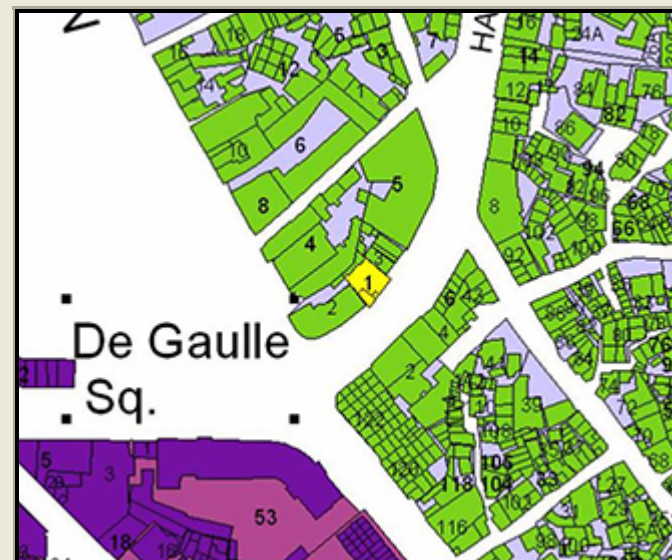
Dilapidated ☐

Ruined ☐

No	Easting	Northing
146	47 29 20	99 83 11

146

Map



Addis Ababa Urban Heritage Database

Name	Balambaras G/Medhin Residence		Building	<input checked="" type="checkbox"/>
Street Name/No.	Welete Yohannes	20	Compound	<input type="checkbox"/>
Kifle Ketema	Kebele	Parcel	Monument	<input type="checkbox"/>
Arada	11	20	Ensemble	<input type="checkbox"/>
Architect	Unknown			
Year Constructed	in 1910-1920s			
Current Use				

Status of Protection

Listed Heritage ☐

Masterplan No

Remarks

Former residence of Balambaras Guebre Medhin Gofa, Minister of Agriculture. Built in 1910-1920s. (OTNF)



Photo Source

Addis Woubet 2006

Ownership

Kebele

Other Sources

OTNF 4-31

Condition

Well maintained

Maintenance needed

Dilapidated

Ruined

No	Easting	Northing
166	47 32 33	99 92 86

166

Map



Addis Ababa Urban Heritage Database

Name	Balambaras Shaka Buluhu Residence		Building	<input checked="" type="checkbox"/>
Street Name/No.	11144 St.	3	Compound	<input checked="" type="checkbox"/>
Kifle Ketema	Kebele	Parcel	Monument	<input type="checkbox"/>
Gulele	2	77	Ensemble	<input type="checkbox"/>
Architect	Unknown			
Year Constructed	1915			
Current Use	destroyed			

Status of Protection

Listed Heritage ☐

Masterplan No 100

Remarks

Former residence of Balambaras Shaka, a high-rank official of Emperor Selassie's court. Built in the early 1920s. (OTNF) The building was destroyed due to overuse and lack of conservation efforts in January 2007. The empty place now serves as an extension of the already formerly existing school yard.



Photo Source Addis Woubet 2006

Ownership

Destroyed

Other Sources ☒

OTNF 4-9

Condition

Well maintained ☐

Maintenance needed ☐

Dilapidated ☐

Ruined ☒

No	Easting	Northing
100	47 38 11	100 01 23

100

Map



Addis Ababa Urban Heritage Database

Name	Balambaras Wolde Semait		Building	<input checked="" type="checkbox"/>
Street Name/No.	Sahle Selassie St.	97	Compound	<input type="checkbox"/>
Kifle Ketema	Kebele	Parcel	Monument	<input type="checkbox"/>
Arada	11	12	Ensemble	<input type="checkbox"/>
Architect	Unknown			
Year Constructed	1915			
Current Use	Kebele House			
Ownership	Listed Heritage <input type="checkbox"/>			

Status of Protection

Listed Heritage ☐

Masterplan No

Remarks

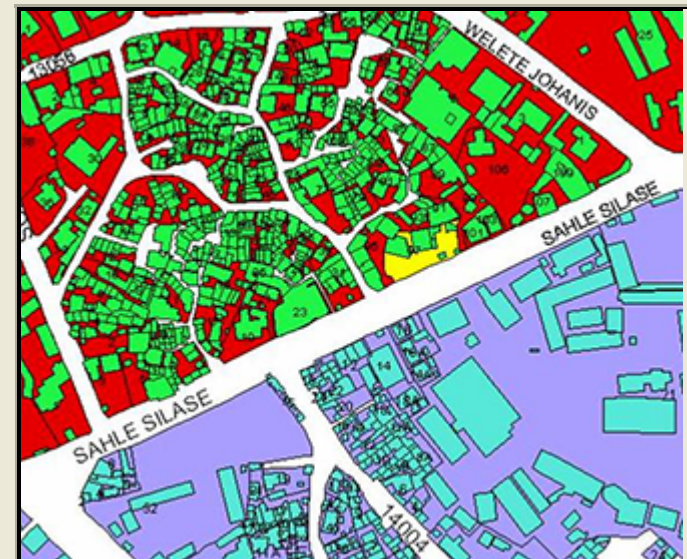
Former residence of Balambaras Wolde Semait. The construction is "chikka", with a variety of wooden elements: elaborate glazing windows including wooden shutters, gingerbread decoration following the roof eaves.



Photo Source

Addis Woubet 2006

Map



Ownership

Kebele

Other Sources

OTNF 4-40

Condition

Well maintained

Maintenance needed

Dilapidated

Ruined

No	Easting	Northing
173	47 35 58	99 87 74

173

Addis Ababa Urban Heritage Database

Name	Bank of Abyssinia		Building	<input checked="" type="checkbox"/>
Street Name/No.	Wingate St.	103	Compound	<input type="checkbox"/>
Kifle Ketema	Kebele	Parcel	Monument	<input type="checkbox"/>
Arada	1	13	Ensemble	<input type="checkbox"/>
Architect	Unknown			
Year Constructed	1907			
Current Use				

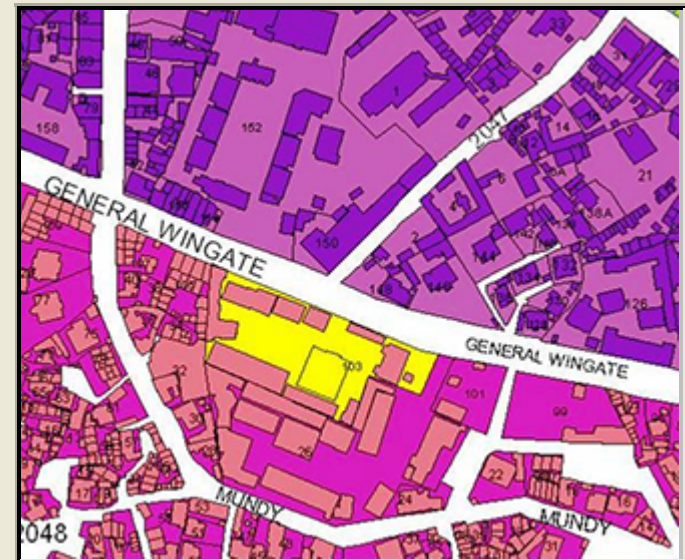
Status of Protection

A.A Social Welfare Administration Office	Listed Heritage	<input type="checkbox"/>
Ownership	Masterplan No	47

Government SHSS	Remarks	Map						
Other Sources <input checked="" type="checkbox"/>	<p>The Bank of Abyssinia was founded in 1907 as an Anglo-Egyptian company and was the first bank of Ethiopia. Designed by Sebastiano Castagna. Built by the Italian constructor Vaudetto. Completed in 1907. Neoclassical style. [OTNF] [PISCAA]</p>							
OTNF 3-8 HBAA 2.7 POPPAA p.149								
Condition								
Well maintained <input checked="" type="checkbox"/>								
Maintenance needed <input type="checkbox"/>								
Dilapidated <input type="checkbox"/>								
Ruined <input type="checkbox"/>								
<table><thead><tr><th>No</th><th>Easting</th><th>Northing</th></tr></thead><tbody><tr><td>47</td><td>47 29 24</td><td>99 78 52</td></tr></tbody></table>	No	Easting	Northing	47	47 29 24	99 78 52	47	
No	Easting	Northing						
47	47 29 24	99 78 52						



Photo Source Addis Woubet 2006



Addis Ababa Urban Heritage Database

Name	Berhane Ethiopia School		Building	<input checked="" type="checkbox"/>
Street Name/No.	Adwa St.	67	Compound	<input type="checkbox"/>
Kifle Ketema	Kebele	Parcel	Monument	<input type="checkbox"/>
Arada	11	25	Ensemble	<input type="checkbox"/>
Architect	Unknown			
Year Constructed	1920s			
Current Use	Public School			
Ownership	Listed Heritage <input type="checkbox"/>			

Status of Protection

Listed Heritage ☐

Masterplan No 21

Remarks

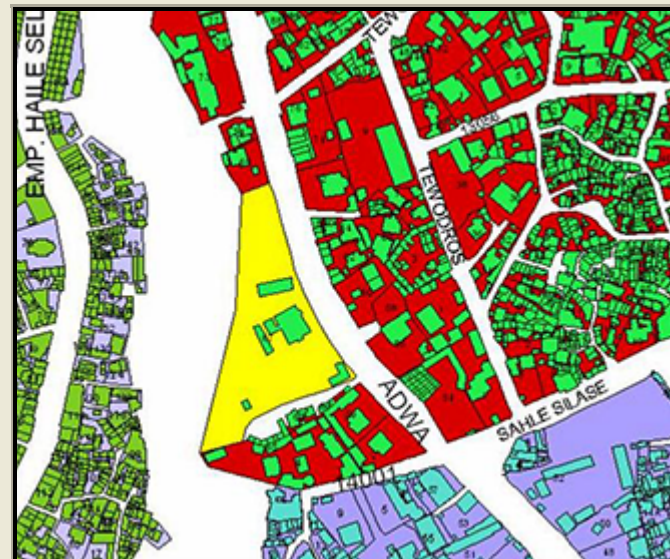
The building is fitted to the topography so that the first floor is on the same level than the street and a bridge is connecting them. On the back side small towers are added. The building is a solid stone construction. (HBAA)



Photo Source Addis Woubet 2006

Government			
Other Sources	<input type="checkbox"/>		
HBAA 13.19			
Condition			
Well maintained	<input type="checkbox"/>		
Maintenance needed	<input checked="" type="checkbox"/>		
Dilapidated	<input type="checkbox"/>		
Ruined	<input type="checkbox"/>		
No	Easting	Northing	21
21	47 32 23	99 87 51	

Map



Addis Ababa Urban Heritage Database

Name	Besmelian (Elias)	Residence/ Avekian	Building	<input checked="" type="checkbox"/>
Street Name/No.	Dej. Jote	96	Compound	<input type="checkbox"/>
Kifle Ketema	Kebele	Parcel	Monument	<input type="checkbox"/>
Arada	10	1	Ensemble	<input type="checkbox"/>
Architect	Unknown			
Year Constructed	1915			
Current Use	Dashen Bank			

Status of Protection

Listed Heritage ☐

Masterplan No

Remarks

Former Residence of the Armenian Elias Bessmelian, brother of Samuel, who became the first secretary of the US Embassy in Addis Ababa. One of the notable heritage examples in Piazza area. Construction in natural stone, with rich wooden attachments: pillars, verandas, windows with exterior shutters. (OTNF)

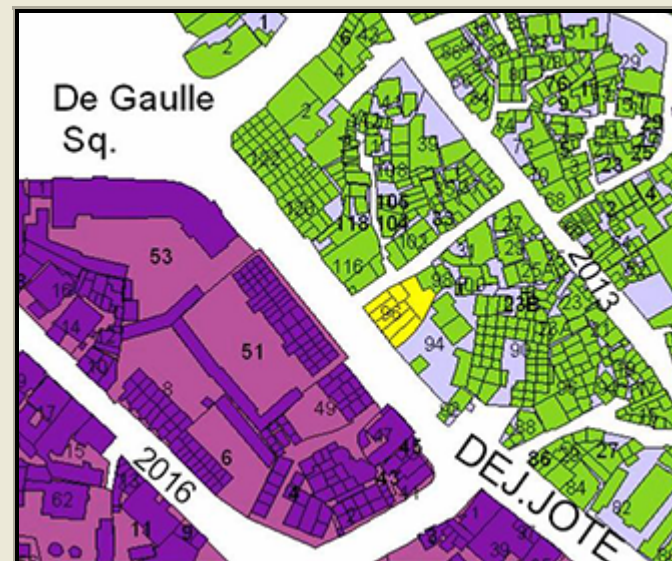


Photo Source

Addis Woubet 2006

Commercial		
Other Sources	<input type="checkbox"/>	
OTNF 3.6		
Condition		
Well maintained	<input checked="" type="checkbox"/>	
Maintenance needed	<input type="checkbox"/>	
Dilapidated	<input type="checkbox"/>	
Ruined	<input type="checkbox"/>	
No	Easting	Northing
142	47 29 68	99 82 10

Map



Addis Ababa Urban Heritage Database

Name	Bessmelian (Muse Yakob)		Residence	Building	<input checked="" type="checkbox"/>
Street Name/No.	10027 St.	1	Compound	<input checked="" type="checkbox"/>	
Kifle Ketema	Kebele	Parcel	Monument	<input type="checkbox"/>	
Gulele	9	0	Ensemble	<input type="checkbox"/>	
Architect	Unknown				
Year Constructed	early 1930s				
Current Use					

Status of Protection

Listed Heritage ☐

Masterplan No

Remarks

This building "Sheger Club" stands in the centre of a public park "Sheger Park". The first onwner was a member of the Armenian Bessmelian family. Built in the early 1930s before the Italian invasion. (OTNF) The building was constructed by an Armenian. The doors and the window frames are supported by rectangular stones and the walls are of stones of different sizes and shapes. (HBAA)



Photo Source

Ownership

Government SHSS

Other Sources ☒

OTNF 3-27 HBAA 10.1

Condition

Well maintained ☐

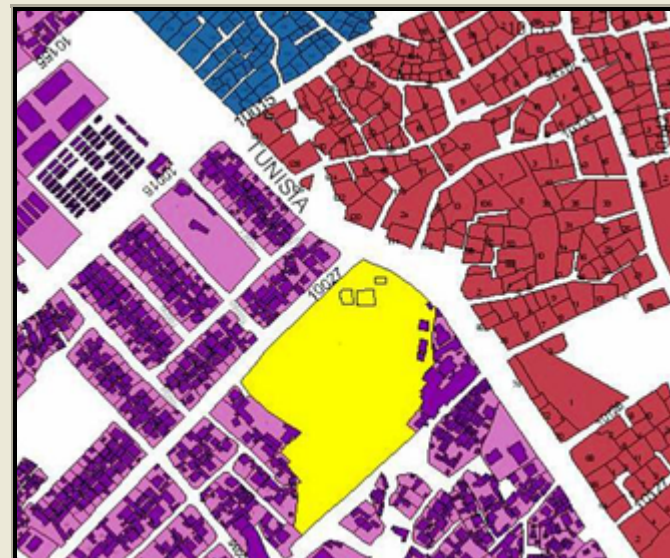
Maintenance needed ☒

Dilapidated ☐

Ruined ☐

No	Easting	Northing
154	no coordinat	available

Map



Addis Ababa Urban Heritage Database

Name	Bilata Hiruy W/Silassie Residence		Building	<input checked="" type="checkbox"/>
Street Name/No.	8340 St.	56	Compound	<input type="checkbox"/>
Kifle Ketema	Kebele	Parcel	Monument	<input type="checkbox"/>
Gulele	11	47	Ensemble	<input type="checkbox"/>
Architect	Unknown			
Year Constructed	late 1920s			
Current Use				

Status of Protection

Listed Heritage ☐

Masterplan No

Remarks

The building is located in a park. The building has a symmetrical facade with two towers and stairs in the middle. Bilata Hiruy was Ambassador extraordinary in Japan and from 1933 Minister of Foreign Affairs. (HBAA)



Photo Source

Ownership

Government SHSS

Other Sources ☐

HBAA 8.2

Condition

Well maintained ☒

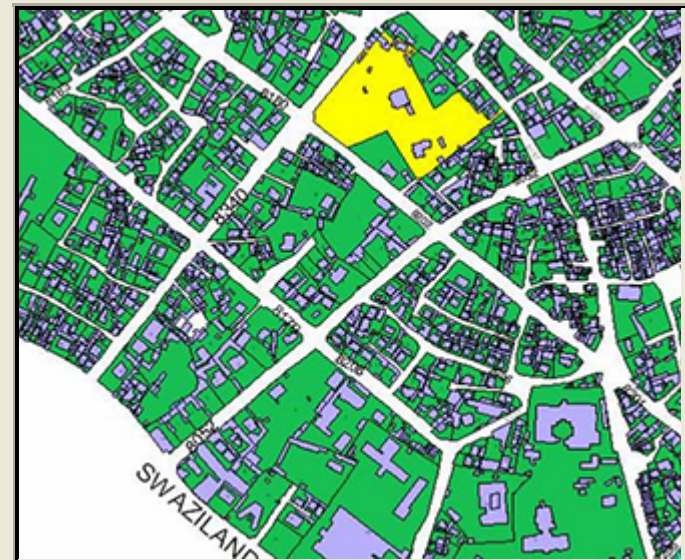
Maintenance needed ☐

Dilapidated ☐

Ruined ☐

No	Easting	Northing
5	47 00 92	100 05 73

Map



Addis Ababa Urban Heritage Database

Name	Bilata Sahle Tsedalu Residence		Building	<input checked="" type="checkbox"/>
Street Name/No.	11012 St.	7	Compound	<input type="checkbox"/>
Kifle Ketema	Kebele	Parcel	Monument	<input type="checkbox"/>
Gulele	20	14	Ensemble	<input type="checkbox"/>
Architect	Unknown			
Year Constructed	1920's			
Current Use				

Status of Protection

Private Residence	Listed Heritage	<input type="checkbox"/>
Ownership	Masterplan No	125

Government SHSS	Remarks	Map
-----------------	---------	-----

Other Sources	<input type="checkbox"/>
---------------	--------------------------

HBAA 11.14	
------------	--

Condition	
-----------	--

Well maintained	<input type="checkbox"/>
-----------------	--------------------------

Maintenance needed	<input checked="" type="checkbox"/>
--------------------	-------------------------------------

Dilapidated	<input type="checkbox"/>
-------------	--------------------------

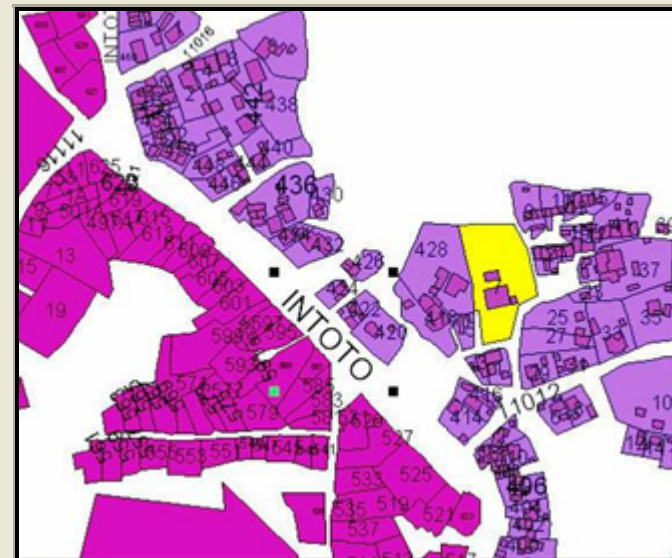
Ruined	<input type="checkbox"/>
--------	--------------------------

No	Easting	Northing
125	47 34 59	100 31 92

The owner was the second Minister of Education. These houses have formed a bigger compound, which is now divided into three parts. There is a smaller building, one story and a very big one. The buildings were finished just before the invasion.



Photo Source	Addis Woubet 2006
--------------	-------------------



Addis Ababa Urban Heritage Database

Name	Bitewoded W/Tsadik Goshu		Building	<input checked="" type="checkbox"/>
Street Name/No.	Entoto St.	163	Compound	<input type="checkbox"/>
Kifle Ketema	Kebele	Parcel	Monument	<input type="checkbox"/>
Gulele	19	44	Ensemble	<input type="checkbox"/>
Architect	Unknown			
Year Constructed	1920s			
Current Use				

Status of Protection

Listed Heritage ☐

Masterplan No 123

Remarks

Two historical buildings on the compoun are very close to each other. The older building has two floors, ballconies around both floors. The owner was president of the provisional government in the south-west. (HBAA)



Photo Source Addis Woubet 2006

Ownership

Private

Other Sources ☐

HBAA 11.10

Condition

Well maintained ☐

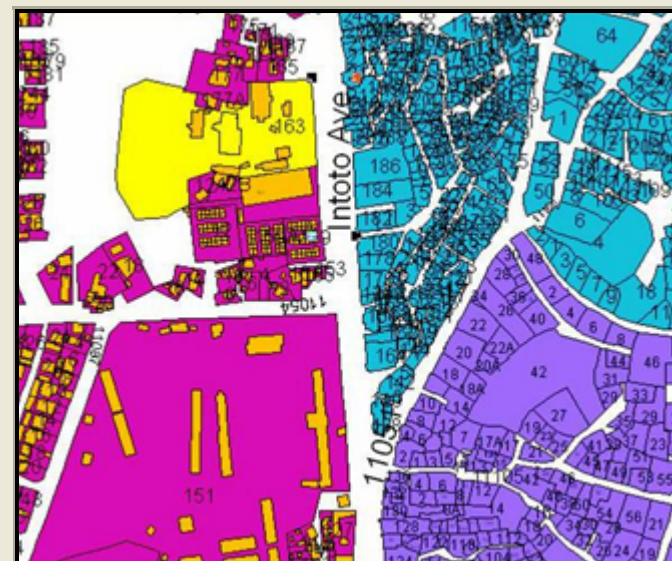
Maintenance needed ☐

Dilapidated ☒

Ruined ☐

No	Easting	Northing
123	47 35 49	100 19 49

Map



Addis Ababa Urban Heritage Database

Name	Bizunesh H/ Michael Res./ Kegnazmatch		Building	<input checked="" type="checkbox"/>
Street Name/No.	Dar Sahara St.	118	Compound	<input type="checkbox"/>
Kifle Ketema	Kebele	Parcel	Monument	<input type="checkbox"/>
Yeka	10	./.	Ensemble	<input type="checkbox"/>
Architect	Unknown			
Year Constructed	early 1900s			
Current Use	Yekatit 6 Kindergarten and Elementary School			

Status of Protection

Listed Heritage ☐

Masterplan No 75

Remarks

Former Residence of Kegnazmatch Mulugeta.
Built in the first two decades of the 20th Century.
(OTNF) A large compound with several buildings. The main building has two floors.
(HBAA)



Photo Source Addis Woubet 2006

Ownership

Government

Other Sources ☒

OTNF 6-11 HBAA 1.3 and 15.2

Condition

Well maintained ☐

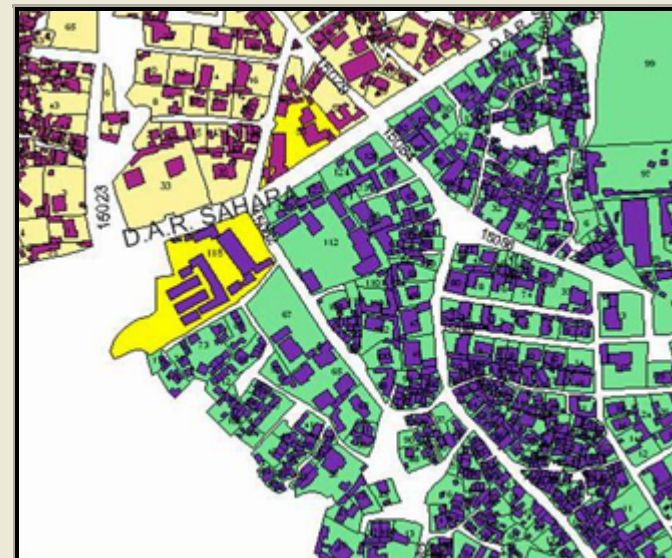
Maintenance needed ☒

Dilapidated ☐

Ruined ☐

No	Easting	Northing
75	47 49 30	99 69 60

Map



Addis Ababa Urban Heritage Database

Name	British Bible Society		Building	<input checked="" type="checkbox"/>
Street Name/No.	Haile Selassie St.	7	Compound	<input type="checkbox"/>
Kifle Ketema	Kebele	Parcel	Monument	<input type="checkbox"/>
Arada	10	1	Ensemble	<input type="checkbox"/>
Architect	Unknown			
Year Constructed	1930s			
Current Use				
Commercial				
Ownership				
Private				
Other Sources	<input checked="" type="checkbox"/>			
OTNF 3-19				
Condition				
Well maintained	<input checked="" type="checkbox"/>			
Maintenance needed	<input type="checkbox"/>			
Dilapidated	<input type="checkbox"/>			
Ruined	<input type="checkbox"/>			
No	Easting	Northing		
148	47 29 51	99 84 03		

Status of Protection

Listed Heritage☐

Masterplan No

Remarks

Map

Entirely built by the British, the building had a bookshop on the ground floor for the sale of bibles and the first floor functioned as residence for the staff. Built in the 1930s. (OTNF)



Photo Source

Addis Woubet 2006



Addis Ababa Urban Heritage Database

Name	Casa del Fascio/ Ras Adefrisew		Building	<input checked="" type="checkbox"/>
Street Name/No.	Cunningham St.	32, 36	Compound	<input type="checkbox"/>
Kifle Ketema	Kebele	Parcel	Monument	<input type="checkbox"/>
Arada	2	16	Ensemble	<input type="checkbox"/>
Architect	Unknown			
Year Constructed	early 1900s			
Current Use	Hagbes Shop			
Ownership	Masterplan No		28	
Commercial	Remarks		Map	
Other Sources	<input checked="" type="checkbox"/>			
OTNF 3-11 HBAA 2.14 POPPAA p.155				
Condition				
Well maintained	<input type="checkbox"/>			
Maintenance needed	<input checked="" type="checkbox"/>			
Dilapidated	<input type="checkbox"/>			
Ruined	<input type="checkbox"/>			
	28			

Status of Protection

Listed Heritage ☐

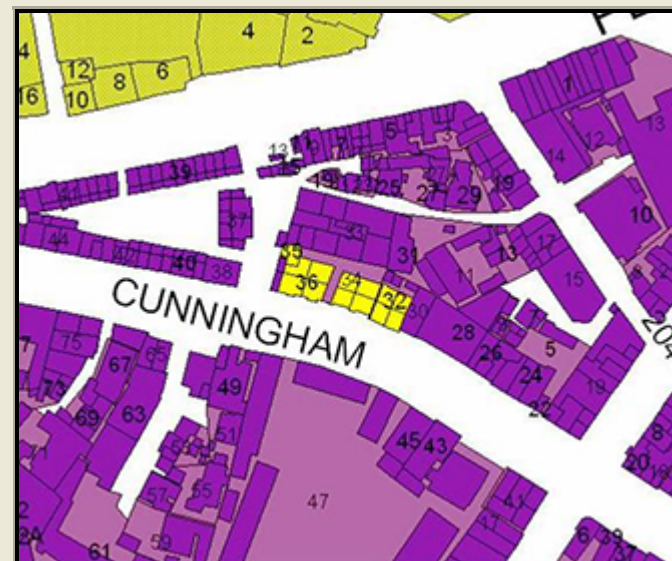
Masterplan No 28

Remarks Map

The building was the first "Casa del Fascio" used by the Italians after the invasion. Probably built in the first two decades of the 20th Century. Originally the residence of Ras Adefrisew, it was selected as headquarter of the fascist party. (OTNF)



Photo Source Addis Woubet 2008



Addis Ababa Urban Heritage Database

Name	Cinema Empire/ Dalaik Yasedjian Residen		Building	<input checked="" type="checkbox"/>
Street Name/No.	Haile Selassie St.	5	Compound	<input type="checkbox"/>
Kifle Ketema	Kebele	Parcel	Monument	<input type="checkbox"/>
Arada	10	11	Ensemble	<input type="checkbox"/>
Architect	Unknown			
Year Constructed	early 1930s			
Current Use	Cinema Empire			

Status of Protection

Listed Heritage ☐

Masterplan No

Remarks

Former residence of the Armenian Dalaik Yasedjian. Only a part of it is still visible. Intensive later construction works on the facade left barely anything of the old appearance. Later, it was also damaged by a fire that recently destroyed the old cinema. Today Cinema Empire (OTNF)



Photo Source

Addis Woubet 2008

Ownership

Commercial

Other Sources ☒

OTNF 3-18

Condition

Well maintained ☒

Maintenance needed ☐

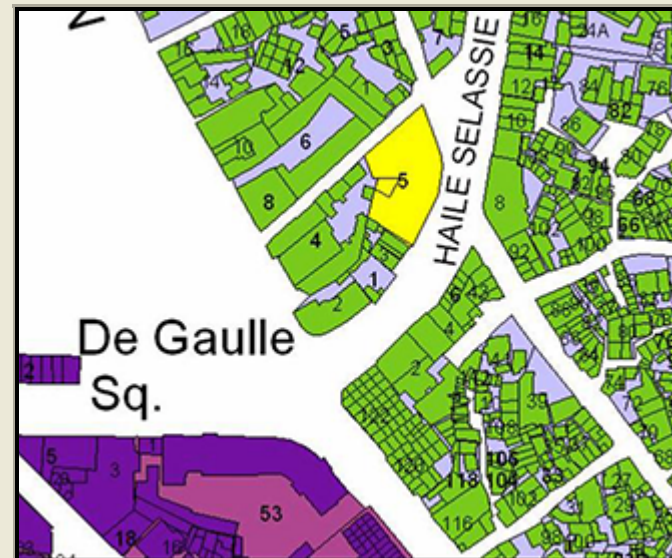
Dilapidated ☐

Ruined ☐

No	Easting	Northing
147	47 29 37	99 83 68

147

Map



Addis Ababa Urban Heritage Database

Name	Customs Office La Gare		Building	<input checked="" type="checkbox"/>
Street Name/No.	Ras Mekonen St.	90	Compound	<input type="checkbox"/>
Kifle Ketema	Kebele	Parcel	Monument	<input type="checkbox"/>
Kirkos	15	31	Ensemble	<input type="checkbox"/>
Architect	Unknown			
Year Constructed	around 1924			
Current Use	Federal Police			
Ownership	Listed Heritage <input type="checkbox"/>			

Status of Protection

Listed Heritage ☐

Masterplan No 62

Remarks

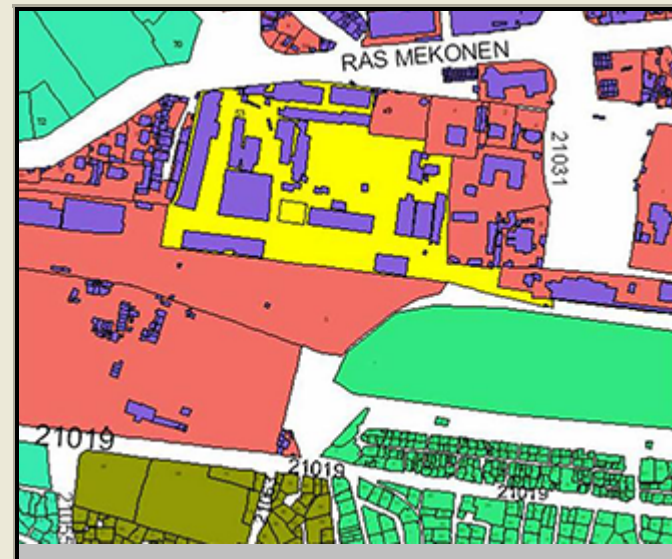
The former Customs Office attached to the Djibuti Railroad is located in a vast area near La Gare, south of Ras Mekonen St. A rectangular, solid stone building with exterior plastering alternating with natural stone masonry around windows and on the building's corners, it features two elegant exterior stairs and hosts a large interior, 2 storey high hall. The customs office is no longer in place, the building serves as a dormitory for a detachment of the Federal Police based there. (Addis Woubet)



Photo Source Addis Woubet 2008

Government		
Other Sources	<input type="checkbox"/>	
Addis Woubet		
Condition		
Well maintained	<input type="checkbox"/>	
Maintenance needed	<input checked="" type="checkbox"/>	
Dilapidated	<input type="checkbox"/>	
Ruined	<input type="checkbox"/>	
No	Easting	Northing
62	47 24 96	99 57 90

Map



Addis Ababa Urban Heritage Database

Name	Customs Office: Estefanos Mengasha		Building	<input checked="" type="checkbox"/>
Street Name/No.	Omedla St.	66	Compound	<input type="checkbox"/>
Kifle Ketema	Kebele	Parcel	Monument	<input type="checkbox"/>
Yeka	5	22	Ensemble	<input type="checkbox"/>
Architect	Unknown			
Year Constructed	around 1920s			
Current Use				

Status of Protection

Private Residence	Listed Heritage	<input type="checkbox"/>
Ownership	Masterplan No	119

Unknown	Remarks	Map
---------	---------	-----

Other Sources	<input type="checkbox"/>
---------------	--------------------------

Addis Woubet	
--------------	--

Condition	
-----------	--

Well maintained	<input checked="" type="checkbox"/>
-----------------	-------------------------------------

Maintenance needed	<input type="checkbox"/>
--------------------	--------------------------

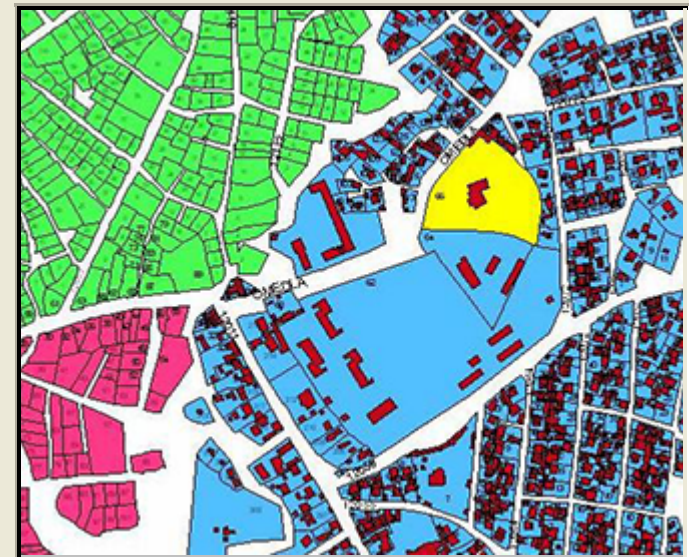
Dilapidated	<input type="checkbox"/>
-------------	--------------------------

Ruined	<input type="checkbox"/>
--------	--------------------------

No	Easting	Northing
119	47 57 17	100 10 91



Photo Source	Addis Woubet 2008
--------------	-------------------



The grandson of Ras Seyoum Mengesha, according to neighbors, still owns this house of the 1920s. It was also temporarily used as costumes office. (Master plan)

Addis Ababa Urban Heritage Database

Name	Customs Office: Ras Seyoum Mengesha		Building	<input checked="" type="checkbox"/>
Street Name/No.	Omedla St.	64	Compound	<input type="checkbox"/>
Kifle Ketema	Kebele	Parcel	Monument	<input type="checkbox"/>
Yeka	5	9	Ensemble	<input type="checkbox"/>
Architect	Unknown			
Year Constructed	around 1920s			
Current Use				

Status of Protection

Listed Heritage ☐

Masterplan No 118

Remarks

Ras Seyoum was a key figure of Ethiopian History. Being a grandson of Emperor Yohanes IV, he was the ruler of Tigray. According to the master plan the house was later hosting a customs office. The 2 storey stone house features an elegant exterior stairway and several multi glazed windows. Today it serves as a Kebele house, giving shelter to the poorest of the poor. (OTNF, Addis Woubet)



Photo Source Addis Woubet 2008

Ownership

Government

Other Sources ☐

OTNF 5.14, Addis Woubet

Condition

Well maintained ☐

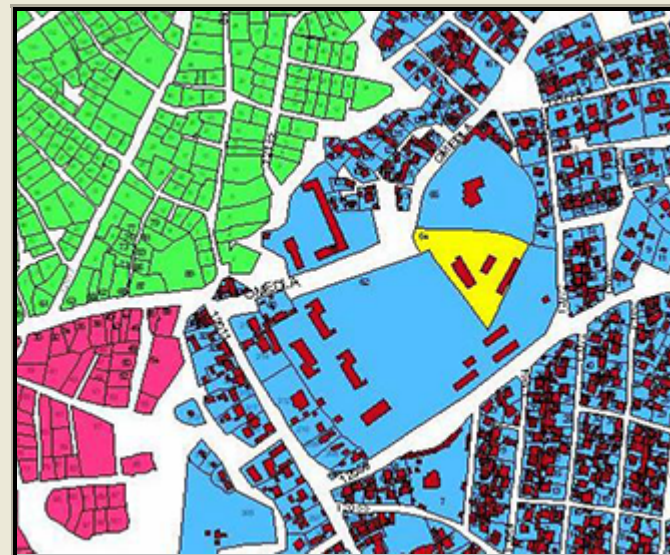
Maintenance needed ☐

Dilapidated ☒

Ruined ☐

No	Easting	Northing
118	47 56 95	100 10 09

Map



Addis Ababa Urban Heritage Database

Name	Dej. Asfaw Kebede Residence		Building	<input checked="" type="checkbox"/>
Street Name/No.	Abera Gizwa St.	2	Compound	<input type="checkbox"/>
Kifle Ketema	Kebele	Parcel	Monument	<input type="checkbox"/>
Gulele	2	10	Ensemble	<input type="checkbox"/>
Architect	Unknown			
Year Constructed	around 1910			
Current Use	Oromia Office			

Status of Protection

Listed Heritage ☐

Masterplan No 101

Remarks

Former residence of Dejazmatch Asfaw Kebede, the administrator of Haile Sellassie's Palace. Residence consists of two buildings. Built in the 1910s. Indian influenced architecture. (OTNF)
The very bad state of the building, though government owned, may lead to utter destruction if no measures are taken. (Addis Woubet)



Photo Source Addis Woubet 2006

Ownership

Government

Other Sources ☐

HBAA 11.1 OTNF 4-25

Condition

Well maintained ☐

Maintenance needed ☐

Dilapidated ☒

Ruined ☐

No	Easting	Northing
99	47 36 78	100 01 93

99

Map



Addis Ababa Urban Heritage Database

Name	Dej. Ayalew Biru Residence		Building	<input checked="" type="checkbox"/>
Street Name/No.	18007 St.	20	Compound	<input type="checkbox"/>
Kifle Ketema	Kebele	Parcel	Monument	<input type="checkbox"/>
Kirkos	2	13	Ensemble	<input type="checkbox"/>
Architect	Unknown			
Year Constructed	around 1910			
Current Use				

Status of Protection

Multiple family residence	Listed Heritage	<input type="checkbox"/>
Ownership	Masterplan No	69

Government SHSS	Remarks	Map						
Other Sources <input checked="" type="checkbox"/>	<p>Former residence of Dejazmatch Ayalew Biru, son of Ras Biru Wolde Gabriel and Governor of the Simien Province, supported the Italians during their occupation. Residence consists of twin buildings bridged by a covered passage. (OTNF)</p>							
OTNF 7-6 HBAA18.5								
Condition								
Well maintained <input type="checkbox"/>								
Maintenance needed <input type="checkbox"/>								
Dilapidated <input checked="" type="checkbox"/>								
Ruined <input type="checkbox"/>								
<table border="1"> <thead> <tr> <th>No</th> <th>Easting</th> <th>Northing</th> </tr> </thead> <tbody> <tr> <td>69</td> <td>47 45 02</td> <td>99 47 02</td> </tr> </tbody> </table>	No	Easting	Northing	69	47 45 02	99 47 02		
No	Easting	Northing						
69	47 45 02	99 47 02						



Photo Source Addis Woubet 2008



Addis Ababa Urban Heritage Database

Name	Dej. Bekele Weya Residence		Building	<input checked="" type="checkbox"/>
Street Name/No.	Dej. Bekele Weya St.	58	Compound	<input type="checkbox"/>
Kifle Ketema	Kebele	Parcel	Monument	<input type="checkbox"/>
Lideta	7	1	Ensemble	<input type="checkbox"/>
Architect	Unknown			
Year Constructed	1936-1941			
Current Use				

Status of Protection

Listed Heritage ☐

Masterplan No

Remarks

Map

Originally designed to function as the residence of an Italian air force general, it was given to Dejazmatch Bekele Weya in return for his patriotic fight against the Italians after the occupation. Built between 1936-1941.(OTNF)

Photo Source

Addis Woubet 2006

Ownership

Kebele

Other Sources ☒

OTNF 1-8

Condition

Well maintained ☐

Maintenance needed ☐

Dilapidated ☒

Ruined ☐

No	Easting	Northing
135	47 07 50	99 62 33

135



Addis Ababa Urban Heritage Database

Name	Dej. Biru Haile Mariam Residence		Building	<input checked="" type="checkbox"/>
Street Name/No.	SenegalSt.	NOT FOUN	Compound	<input type="checkbox"/>
Kifle Ketema	Kebele	Parcel	Monument	<input type="checkbox"/>
Arada	8		Ensemble	<input type="checkbox"/>
Architect	Unknown			
Year Constructed	end 1800s			
Current Use				

Status of Protection

Abandoned	Listed Heritage	<input type="checkbox"/>
Ownership	Masterplan No	0

Kebele SHSS	Remarks	Map
-------------	---------	-----

Other Sources	<input checked="" type="checkbox"/>
---------------	-------------------------------------

OTNF 3-25 HBAA 1.4

Condition	
-----------	--

Well maintained	<input type="checkbox"/>
-----------------	--------------------------

Maintenance needed	<input type="checkbox"/>
--------------------	--------------------------

Dilapidated	<input checked="" type="checkbox"/>
-------------	-------------------------------------

Ruined	<input type="checkbox"/>
--------	--------------------------

No	Easting	Northing	152
152	not	available	

Former residence of Dejazmatch Biru Haile Mariam, cousin of Emperor Sellassie. Built at the end of the 19th Century.(OTNF) It is the biggest building in the area also located higher than the others (HBAA)



Photo Source	Addis Woubet 2006
--------------	-------------------



Addis Ababa Urban Heritage Database

Name	Dej. Enqu Sellassie Residence		Building	<input checked="" type="checkbox"/>
Street Name/No.	Dej. Haile Silase St.	43	Compound	<input type="checkbox"/>
Kifle Ketema	Kebele	Parcel	Monument	<input type="checkbox"/>
Arada	8	12	Ensemble	<input type="checkbox"/>
Architect	Unknown			
Year Constructed	around 1920s			
Current Use				

Status of Protection

Listed Heritage ☐

Masterplan No 10

Remarks

The old building has apparently been modified in the course of time, but the remaining features still are important enough to be considered. The construction shows a mix of unplastered brick masonry combined with wooden supports, analogue to European frame houses. It may be the only house with this construction in AA.
(Addis Woubet)



Photo Source Addis Woubet 2008

Government School

Other Sources ☒

Addis Woubet

Condition

Well maintained ☐

Maintenance needed ☒

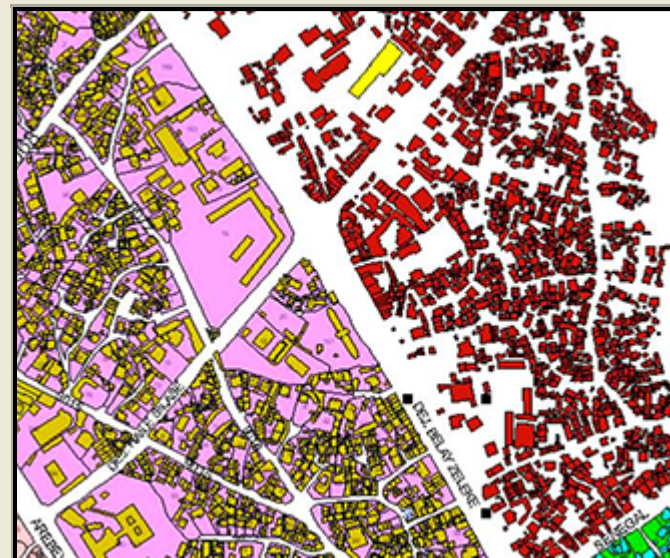
Dilapidated ☐

Ruined ☐

No	Easting	Northing
10	47 21 31	100 01 91

10

Map



Addis Ababa Urban Heritage Database

Name	Dej. G/Sellassie Bariyagabir Residence		Building	<input checked="" type="checkbox"/>
Street Name/No.	Eritrea St.	27	Compound	<input type="checkbox"/>
Kifle Ketema	Kebele	Parcel	Monument	<input type="checkbox"/>
Yeka	6	35	Ensemble	<input type="checkbox"/>
Architect	Unknown			
Year Constructed	around 1915			
Current Use				

Status of Protection

Listed Heritage ☐

Masterplan No 110

Remarks

Former residence of Dejazmach Gebre Sellassie Bariyagabir, a well-known member of the Ethiopian aristocracy. Built in the 1920s. One of the biggest historic houses in Addis Ababa. Indian influenced architecture. (OTNF)



Photo Source Addis Wou bet 2006

Ownership

Government SHSS

Other Sources ☒

OTNF 5-13 HBAA 12.7

Condition

Well maintained ☐

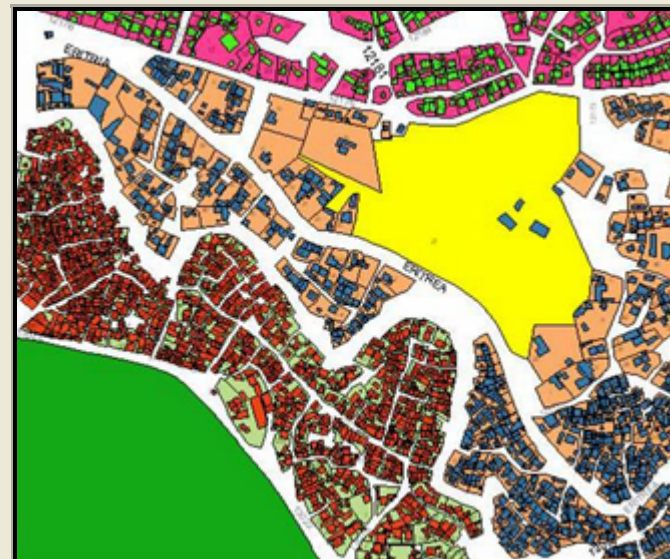
Maintenance needed ☒

Dilapidated ☐

Ruined ☐

No	Easting	Northing
110	47 52 98	99 99 58

Map



Name	Dej. Gebre Selassie		Building	<input checked="" type="checkbox"/>
Street Name/No.	Russia St.	318	Compound	<input type="checkbox"/>
Kifle Ketema	Kebele	Parcel	Monument	<input type="checkbox"/>
Arada	13	92	Ensemble	<input type="checkbox"/>
Architect	Unknown		Status of Protection	
Year Constructed	1920s			
Current Use				
Multiple family residence			Listed Heritage	<input type="checkbox"/>

Listed Heritage ☐

Masterplan No 104

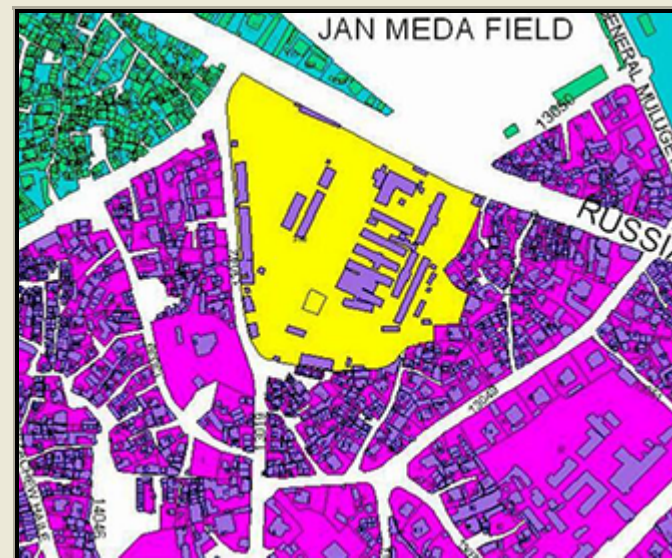
Remarks

Former headquarter of Haile Sellassie's Imperial Guards. (OTNF)



Photo Source	Addis Woubet 2006
--------------	-------------------

Map



Kebele

Other Sources

OTNF 5-6 HBAA 13.5

Condition

Well maintained

Maintenance needed

Dilapidated

Ruined

No	Easting	Northing
104	47 46 39	99 88 56

Addis Ababa Urban Heritage Database

Name	Dej. Gebru W/Mariam Residence		Building	<input checked="" type="checkbox"/>
Street Name/No.	1005 St. 5	5	Compound	<input type="checkbox"/>
Kifle Ketema	Kebele	Parcel	Monument	<input type="checkbox"/>
Arada	9	67	Ensemble	<input type="checkbox"/>
Architect	Unknown			
Year Constructed	around 1915			
Current Use				

Status of Protection

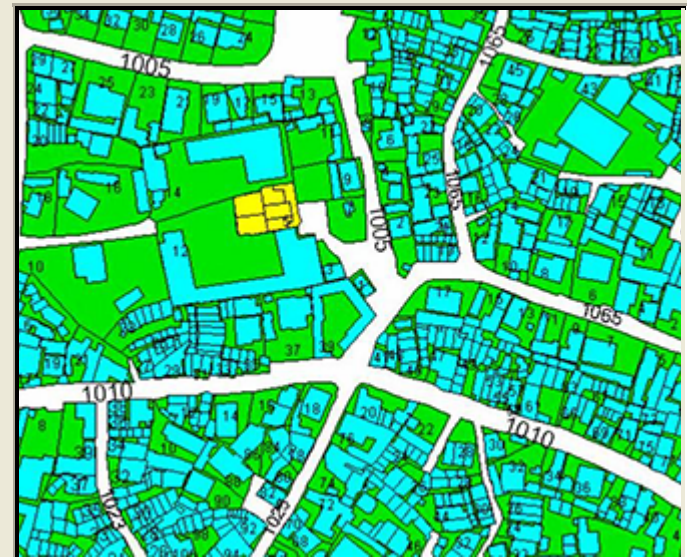
Destroyed	Listed Heritage	<input type="checkbox"/>
Ownership	Masterplan No	15

Destroyed	Remarks	Map
Other Sources	<input checked="" type="checkbox"/>	
HBAA 11.9		
Condition		
Well maintained	<input type="checkbox"/>	
Maintenance needed	<input type="checkbox"/>	
Dilapidated	<input type="checkbox"/>	
Ruined	<input checked="" type="checkbox"/>	
No	Easting	Northing
15	47 26 51	99 95 07

Destroyed. This simple building was originally higher than the other buildings around and both floors had a perimetral balcony. The ground floor was higher than the floor above. In the first floor the interiors had imposing wall papers and roof decorations. (HBAA) . The plot is occupied today by a construction site.

DESTROYED

Photo Source	none
--------------	------



Addis Ababa Urban Heritage Database

Name	Dej. H/Silassie Gugsa Residence		Building	<input checked="" type="checkbox"/>
Street Name/No.	Kenya St.	3	Compound	<input type="checkbox"/>
Kifle Ketema	Kebele	Parcel	Monument	<input type="checkbox"/>
Addis Ketema	2	2	Ensemble	<input type="checkbox"/>
Architect	Unknown			
Year Constructed	1928			
Current Use				
Commercial				
Ownership				
Commercial				
Other Sources	<input checked="" type="checkbox"/>			
SHSSAA				
Condition				
Well maintained	<input type="checkbox"/>			
Maintenance needed	<input checked="" type="checkbox"/>			
Dilapidated	<input type="checkbox"/>			
Ruined	<input type="checkbox"/>			
32				

Status of Protection

Listed Heritage ☐

Masterplan No 32

Remarks

Located in Merkato Area. The building is a landmark in the area. Built before 1928, it was modified into a shop building during the Italian occupation, when the present Merkato got its then "new" urban shape.

Map



Photo Source Addis Woubet 2008



Addis Ababa Urban Heritage Database

Name	Dej. Hailu Tesfaye Residence		Building	<input checked="" type="checkbox"/>
Street Name/No.	6003 St.	8-14	Compound	<input type="checkbox"/>
Kifle Ketema	Kebele	Parcel	Monument	<input type="checkbox"/>
Addis Ketema	6	9	Ensemble	<input type="checkbox"/>
Architect	Unknown			
Year Constructed	1921			
Current Use				

Status of Protection

Kebele House	Listed Heritage	<input type="checkbox"/>
Ownership	Masterplan No	

Commercial	Remarks	Map
------------	---------	-----

Other Sources	<input checked="" type="checkbox"/>
---------------	-------------------------------------

OTNF 2-11	
-----------	--

Condition	
-----------	--

Well maintained	<input type="checkbox"/>
-----------------	--------------------------

Maintenance needed	<input type="checkbox"/>
--------------------	--------------------------

Dilapidated	<input checked="" type="checkbox"/>
-------------	-------------------------------------

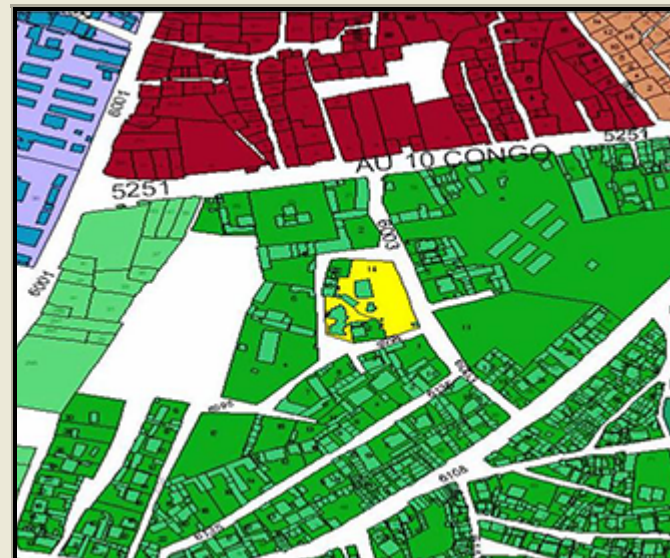
Ruined	<input checked="" type="checkbox"/>
--------	-------------------------------------

No	Easting	Northing
139	46 96 69	99 76 30

The main house was destroyed during the Derg. Today exists only the servants' old house. (OTNF) The place is located opposite Hailu Tesfaye School. The remaining small, originally Indian style servants-house has informal shacks attached. The grandson of the Dejazmach lives next door and runs a bus mechanic shop on the original compound.(Addis Woubet)



Photo Source Addis Woubet 2008



Addis Ababa Urban Heritage Database

Name	Dej. Kebede Tassamas		Building	<input checked="" type="checkbox"/>
Street Name/No.	13046 St.	19	Compound	<input type="checkbox"/>
Kifle Ketema	Kebele	Parcel	Monument	<input type="checkbox"/>
Arada	13	29	Ensemble	<input type="checkbox"/>
Architect	Unknown			
Year Constructed	early 1930s			
Current Use				

Status of Protection

Private Residence	Listed Heritage	<input type="checkbox"/>
Ownership	Masterplan No	0

Private	Remarks	Map
---------	---------	-----

Other Sources	<input type="checkbox"/>
---------------	--------------------------

OTNF 5.3	
----------	--

Condition	
-----------	--

Well maintained	<input type="checkbox"/>
-----------------	--------------------------

Maintenance needed	<input checked="" type="checkbox"/>
--------------------	-------------------------------------

Dilapidated	<input type="checkbox"/>
-------------	--------------------------

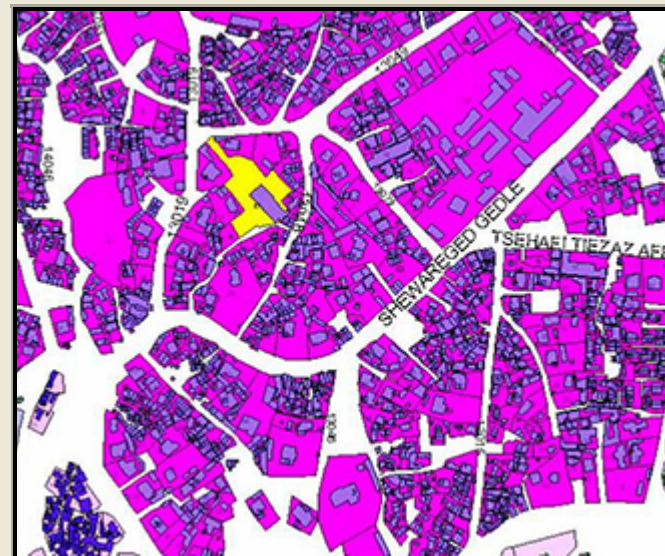
Ruined	<input type="checkbox"/>
--------	--------------------------

No	Easting	Northing
1.1	47 46 46	99 85 98

Built at the time of Tafari Mekonen school, it shows a similar decoration running under the roof. The house features wide rooms, a skylight in the salon and a generous winter garden. The house entirely made of stone has multi glazed windows. It is still occupied by descendents of the family of Kebede Tassamas.(OTNF, Addis Woubet)



Photo Source Addis Woubet 2008



Addis Ababa Urban Heritage Database

Name	Dej. Letyibelu Gebre Residence		Building	<input checked="" type="checkbox"/>
Street Name/No.	Tewodros St.	90	Compound	<input type="checkbox"/>
Kifle Ketema	Kebele	Parcel	Monument	<input type="checkbox"/>
Arada	11	10	Ensemble	<input type="checkbox"/>
Architect	Unknown			
Year Constructed	1920s			
Current Use	Letyibelu Tej Bet			
Ownership	Listed Heritage <input type="checkbox"/>			

Status of Protection

Listed Heritage ☐

Masterplan No 94

Remarks

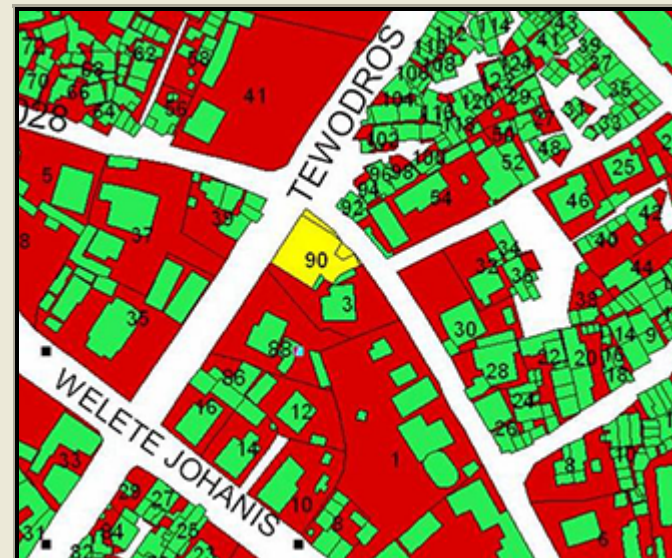
Former residence and "aderash" (reception hall) of Dejymatch Letyibelu Gebre, the first minister of Haile Sellassie's Ghebbi. Constructed by Indian and Pakistani builders. Built in the 1920s.(OTNF)



Photo Source Addis Woubet 2006

commercial			
Other Sources	<input checked="" type="checkbox"/>		
OTNF 4-28 HBAA 13.14			
Condition			
Well maintained	<input type="checkbox"/>		
Maintenance needed	<input type="checkbox"/>		
Dilapidated	<input checked="" type="checkbox"/>		
Ruined	<input type="checkbox"/>		
No	Easting	Northing	94
94	47 34 49	99 91 62	

Map



Addis Ababa Urban Heritage Database

Name	Dej. Mangasha Yilma Residence		Building	<input checked="" type="checkbox"/>
Street Name/No.	13016 St.	50	Compound	<input type="checkbox"/>
Kifle Ketema	Kebele	Parcel	Monument	<input type="checkbox"/>
Arada	14	32	Ensemble	<input type="checkbox"/>
Architect	Unknown			
Year Constructed	around 1915			
Current Use	School			

Status of Protection

Listed Heritage ☐

Masterplan No

Remarks

Former Residence of Dejazmatch Mangasha Yilma, who dies in 1937. He was the son of Dejazmatch Yilma. Indian influenced architecture. The one storey high, rectangular building is made of chikka and wood. It has a veranda on the ground floor and indian style roof decoration. (OTNF)



Photo Source

Ownership

Residence

Other Sources ☒

OTNF 6-2

Condition

Well maintained ☐

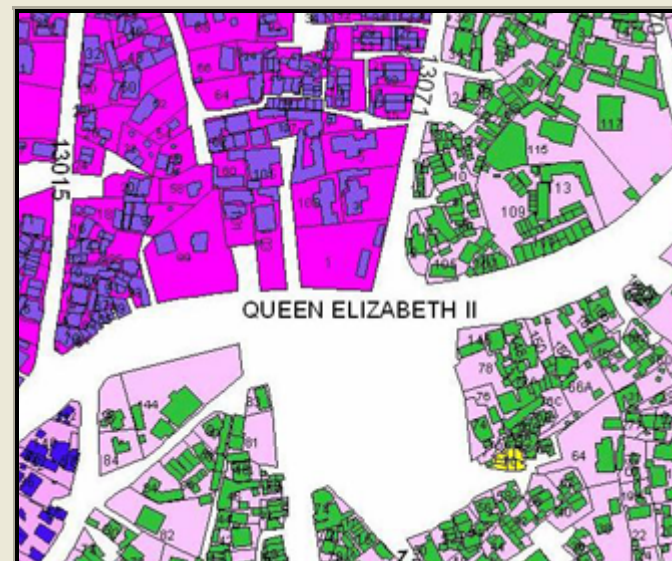
Maintenance needed ☒

Dilapidated ☐

Ruined ☐

No	Easting	Northing
180	47 51 02	99 81 16

Map



Addis Ababa Urban Heritage Database

Name	Dej. W/Gebriel Residence (Arada)		Building	<input checked="" type="checkbox"/>
Street Name/No.	Gaston Guez St.	76	Compound	<input type="checkbox"/>
Kifle Ketema	Kebele	Parcel	Monument	<input type="checkbox"/>
Lideta	12	28	Ensemble	<input type="checkbox"/>
Architect	Unknown			
Year Constructed	around 1915			
Current Use				

Status of Protection

Listed Heritage ☐

Masterplan No 35

Remarks

Same owner like Masterplan No. 2 (OTNF 2-12) . One of the few existing noble men's Gebbis and Aderashes in AA. The circular Aderash is linked by a staircase. Material is chikka and stone, covered with corrugated iron sheets. (OTNF)



Photo Source Addis Woubet 2006

Ownership

Kebele

Other Sources ☐

OTNF 2.4

Condition

Well maintained ☐

Maintenance needed ☐

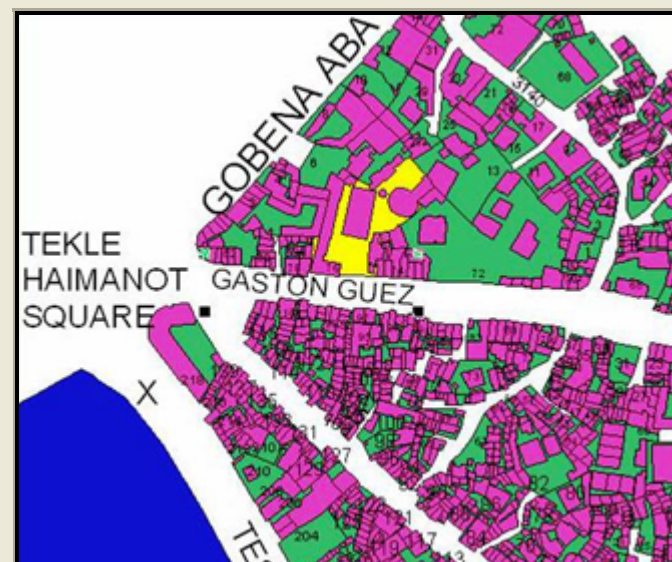
Dilapidated ☒

Ruined ☐

No	Easting	Northing
35	47 19 40	99 78 78

35

Map



Addis Ababa Urban Heritage Database

Name	Dej. W/Gebriel Residence.(Kolfe Keranio		Building	<input checked="" type="checkbox"/>
Street Name/No.	24330 St.	67	Compound	<input type="checkbox"/>
Kifle Ketema	Kebele	Parcel	Monument	<input type="checkbox"/>
Kolfe Keranio	7	48	Ensemble	<input type="checkbox"/>
Architect	Unknown			
Year Constructed	in1910s to 1920s			
Current Use				

Status of Protection

Listed Heritage ☐

Masterplan No 2

Remarks

Belonged to Dejazmatch Wolde Gebriel, who was the administrator of this quarter and used to hold there the periodic meeting of his religious association. Built between the 1910s and 1920s. (OTNF)



Addis Woubet 2006

Ownership

Government SHSS

Other Sources ☒

OTNF 2-12 HBAA 3.1

Condition

Well maintained ☐

Maintenance needed ☒

Dilapidated ☐

Ruined ☐

No	Easting	Northing
2	46 71 45	99 64 30

Map



Addis Ababa Urban Heritage Database

Name	Dej. Yilma Mekonnen Residence		Building	<input checked="" type="checkbox"/>
Street Name/No.	13067 St.	59	Compound	<input checked="" type="checkbox"/>
Kifle Ketema	Kebele	Parcel	Monument	<input type="checkbox"/>
Arada	14	51	Ensemble	<input type="checkbox"/>
Architect	Unknown			
Year Constructed	around 1920			
Current Use	Unknown			

Status of Protection

Listed Heritage ☐

Masterplan No

Remarks

Former residence of Dejazmatch Yilma, son of Ras Makonnen, the hero of Adwa. Received from Menelik the governorship of Harar. Died in 1907. Complex consists of a park and a villa, built before 1907. European style villa with indian influence. (OTNF)



Photo Source Addis Woubet 2006

Ownership

Private

Other Sources ☒

OTNF 6-1

Condition

Well maintained ☒

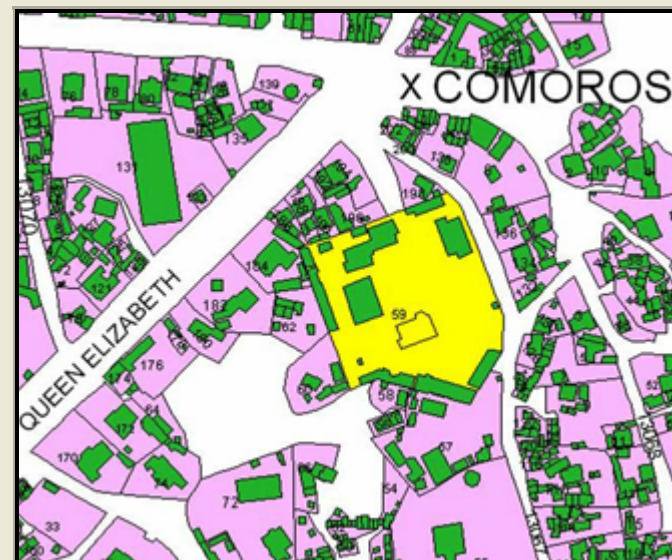
Maintenance needed ☐

Dilapidated ☐

Ruined ☐

No	Easting	Northing
179	no coordinat	available

Map



Addis Ababa Urban Heritage Database

Name	Dil Betgil School/ Keg. Beyene Yimer Res.		Building	<input checked="" type="checkbox"/>
Street Name/No.	Entoto St.	151	Compound	<input checked="" type="checkbox"/>
Kifle Ketema	Kebele	Parcel	Monument	<input type="checkbox"/>
Gulele	19	52	Ensemble	<input type="checkbox"/>
Architect	Unknown			
Year Constructed	around 1915			
Current Use	Dil Betgil School			

Status of Protection

Listed Heritage ☐

Masterplan No 122

Remarks

Former residence of Beyene Yimer, Director of Post and Telegraph under Menelik and Minister of Foreign Affairs between 1912-1916. From 1962-1972 Menera School for girls. Built in the beginning of the 20th Century. (OTNF)



Photo Source Addis Woubet 2006

Ownership

Government

Other Sources ☒

OTNF 4-15

Condition

Well maintained ☐

Maintenance needed ☒

Dilapidated ☐

Ruined ☐

No	Easting	Northing
122	47 35 27	100 15 66

Map



Addis Ababa Urban Heritage Database

Name	Dimitri Petros Residence		Building	<input type="checkbox"/>
Street Name/No.	Adwa St.	57	Compound	<input type="checkbox"/>
Kifle Ketema	Kebele	Parcel	Monument	<input type="checkbox"/>
Arada	17	84	Ensemble	<input type="checkbox"/>
Architect	Unknown			
Year Constructed	around 1915			
Current Use				
Kebele House				

Status of Protection

Listed Heritage ☐

Masterplan No

Remarks

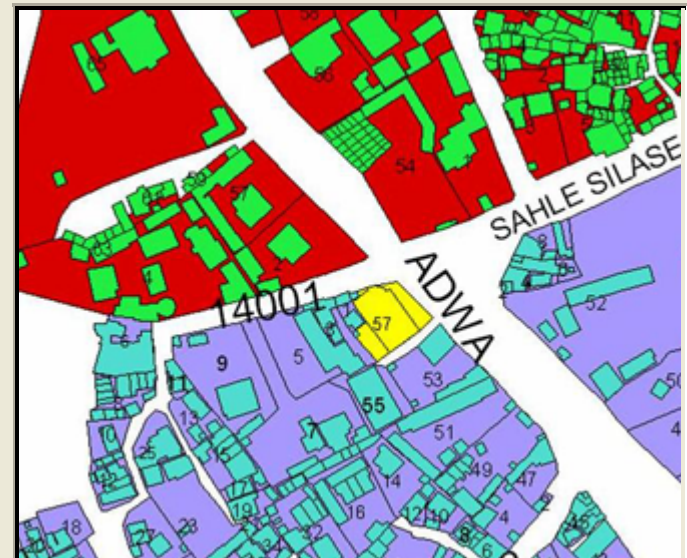
Former residence of the Greek Dimitri Petros. Before the Italian occupation, the building hosted the Olympia, a renowned restaurant and night-club.



Photo Source

Kebele			
Other Sources	<input checked="" type="checkbox"/>		
OTNF 4-39			
Condition			
Well maintained	<input type="checkbox"/>		
Maintenance needed	<input type="checkbox"/>		
Dilapidated	<input checked="" type="checkbox"/>		
Ruined	<input type="checkbox"/>		
No	Easting	Northing	
172	47 33 20	99 86 33	172

Map



Addis Ababa Urban Heritage Database

Name	Etege Menen/Yekatit School			Building	<input checked="" type="checkbox"/>
Street Name/No.	Algeria St.	1	Compound	<input checked="" type="checkbox"/>	
Kifle Ketema	Kebele	Parcel	Monument	<input type="checkbox"/>	
Gulele	2	1	Ensemble	<input type="checkbox"/>	
Architect	Unknown				
Year Constructed	1930-1938				
Current Use					

Status of Protection

Listed Heritage ☐

Masterplan No 98

Remarks

First girl's school, built in obidience to "Etege", Empress Menen' s wish. Complex consists of two buildings. Designed by the Greek architect Balanos. Built in 1930 and 1938. (OTNF)



Photo Source Addis Wou bet 2006

Ownership

Government SHSS

Other Sources ☒

OTNF 4-23 HBAA 11.2

Condition

Well maintained ☒

Maintenance needed ☐

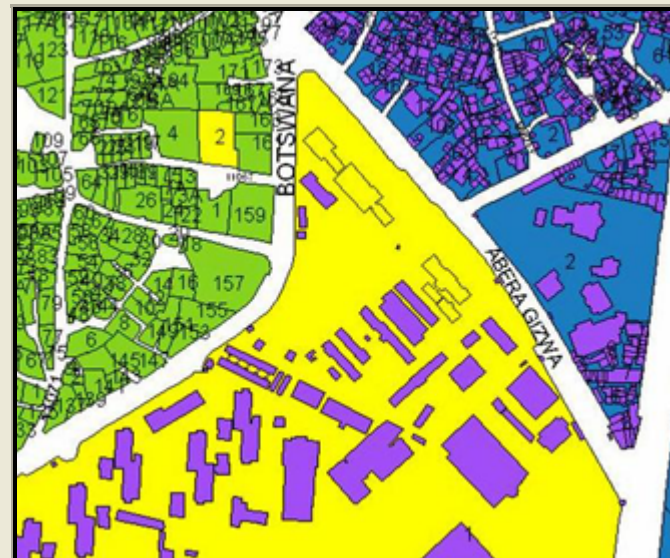
Dilapidated ☐

Ruined ☐

No	Easting	Northing
98	47 34 37	100 02 58

98

Map



Addis Ababa Urban Heritage Database

Name	Etegue Taitu Hotel		Building	<input checked="" type="checkbox"/>
Street Name/No.	Wingate St.	152	Compound	<input checked="" type="checkbox"/>
Kifle Ketema	Kebele	Parcel	Monument	<input type="checkbox"/>
Arada	2	15	Ensemble	<input type="checkbox"/>
Architect	Unknown			
Year Constructed	1907			
Current Use	Taitu Hotel			
Ownership	Privat SHSS			
Other Sources	<input checked="" type="checkbox"/>			
OTNF 3-7 HBAA 2.5 POPPAA p.147				
Condition				
Well maintained	<input type="checkbox"/>			
Maintenance needed	<input checked="" type="checkbox"/>			
Dilapidated	<input type="checkbox"/>			
Ruined	<input type="checkbox"/>			

Status of Protection

Listed Heritage ☐

Masterplan No 44

Remarks

This building was the first hotel in Addis Ababa and accomodated mostly Ethiopian dignitaries, diplomats and foreigners. Constructed by the order of Empress Taitu. Designed by Minas Kerbekian. Built in 1907.[PISCAA] [OTNF]



Photo Source Addis Woubet 2006

Map



No	Easting	Northing
44	47 29 16	99 80 53

44

Addis Ababa Urban Heritage Database

Name	Finefine Hotel/ Hotel d'Europe		Building	<input checked="" type="checkbox"/>
Street Name/No.	Yohanis St.	1	Compound	<input type="checkbox"/>
Kifle Ketema	Kebele	Parcel	Monument	<input type="checkbox"/>
Kirkos	16	5	Ensemble	<input type="checkbox"/>
Architect	Unknown			
Year Constructed	1915			
Current Use	Finfine Hotel			

Status of Protection

Listed Heritage ☐

Masterplan No 60

Remarks

Hotel d'Europe (initial name) , located in the hot spings area, was reopened on the request of Haile Sellassie to improve the spa facilities in the early 1930s. It still has its own bathing huts. Designed by the Armenian Minas Kherbekian 1915. (OTNF)



Photo Source Addis Woubet 2006

Ownership

Government SHSS

Other Sources ☒

OTNF 1-1 HBAA 14.5

Condition

Well maintained ☒

Maintenance needed ☐

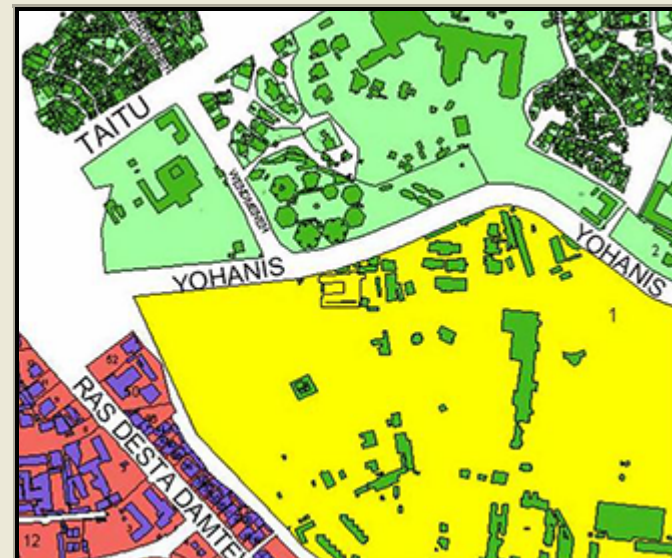
Dilapidated ☐

Ruined ☐

No	Easting	Northing
60	47 33 11	99 66 01

60

Map



Addis Ababa Urban Heritage Database

Name	Fitawrari Agunafer Sebberu Residence		Building	<input type="checkbox"/>
Street Name/No.	21021 St.	281	Compound	<input type="checkbox"/>
Kifle Ketema	Kebele	Parcel	Monument	<input type="checkbox"/>
Kirkos	7	59	Ensemble	<input type="checkbox"/>
Architect	Unknown			
Year Constructed	early 1900s			
Current Use				

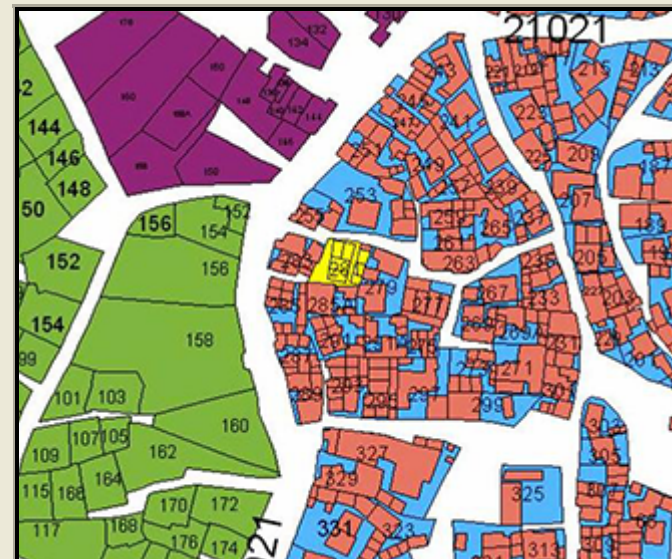
Status of Protection

Family Residence	Listed Heritage	<input type="checkbox"/>
Ownership	Masterplan No	

Kebele	Remarks	Map						
Other Sources <input checked="" type="checkbox"/>	<p>Family Residence of Agunafer Sebberu, son of Fitawrari Sebberu, the commander of the riflemen under Menelik. Built in the beginning of the 20th Century. Early example of the transition from the circular to quadrangular in plan. (OTNF)</p>							
OTNF 1-5								
Condition								
Well maintained <input type="checkbox"/>								
Maintenance needed <input type="checkbox"/>								
Dilapidated <input checked="" type="checkbox"/>								
Ruined <input type="checkbox"/>								
<table> <tr> <th>No</th> <th>Easting</th> <th>Northing</th> </tr> <tr> <td>133</td> <td>47 27 83</td> <td>99 45 44</td> </tr> </table>	No	Easting	Northing	133	47 27 83	99 45 44	133	
No	Easting	Northing						
133	47 27 83	99 45 44						



Photo Source Addis Woubet 2006



Addis Ababa Urban Heritage Database

Name	Fitawrari Atnaf Seged Residence		Building	<input checked="" type="checkbox"/>
Street Name/No.	Zewditu St.	448	Compound	<input type="checkbox"/>
Kifle Ketema	Kebele	Parcel	Monument	<input type="checkbox"/>
Kirkos	17	374	Ensemble	<input type="checkbox"/>
Architect	Unknown			
Year Constructed	1920s			
Current Use	Yelebe Fana Community School			

Status of Protection

Listed Heritage ☐

Masterplan No 74

Remarks

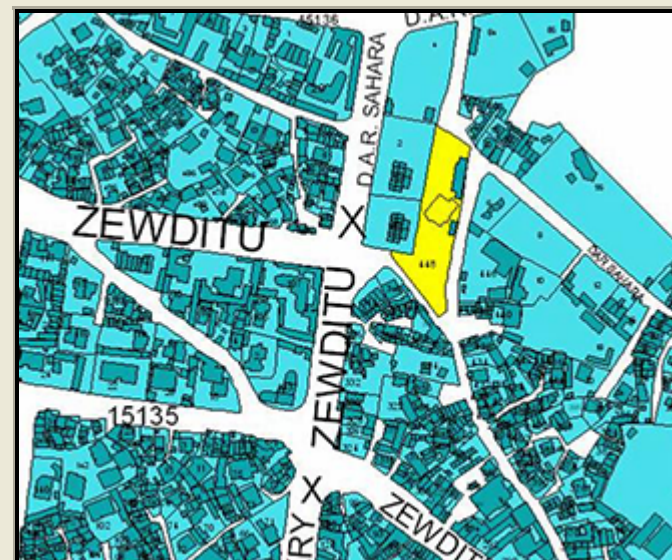
Former residence of Fitawrari Atnaf Seged. He received the land during the reign of Zawditu. Probably designed by the Indian architect Woli Mohammed. Built in the 1920s. Inian influencend architecture. (OTNF)



Photo Source Addis Woubet 2006

NGO		
Other Sources	<input checked="" type="checkbox"/>	
OTNF 6-10 HBAA 15.3		
Condition		
Well maintained	<input checked="" type="checkbox"/>	
Maintenance needed	<input type="checkbox"/>	
Dilapidated	<input type="checkbox"/>	
Ruined	<input type="checkbox"/>	
No	Easting	Northing
74	47 47 56	99 67 86

Map



Addis Ababa Urban Heritage Database

Name	Fitawrari Habte Giorgis		Building	<input checked="" type="checkbox"/>
Street Name/No.	5263 St.	24	Compound	<input type="checkbox"/>
Kifle Ketema	Kebele	Parcel	Monument	<input type="checkbox"/>
Addis Ketema	1	9	Ensemble	<input type="checkbox"/>
Architect	Unknown			
Year Constructed	1910s			
Current Use				
Yemen Community				

Status of Protection

Listed Heritage ☐

Masterplan No 33

Remarks

Giorgis was Minister of War under Menelik. The residence belongs to the structures built after the 1910s by european architects. In 2006 the building was demolished



Photo Source Addis Woubet 2006

Ownership

NGO

Other Sources

AA 1886-1941 p.248 HBAA 5.2

Condition

Well maintained ☒

Maintenance needed ☐

Dilapidated ☐

Ruined ☐

No	Easting	Northing
33	47 15 92	99 81 18

33

Map



Addis Ababa Urban Heritage Database

Name	Fitawrari Wube Abawollo Residence		Building	<input checked="" type="checkbox"/>
Street Name/No.	11075 St.	130	Compound	<input type="checkbox"/>
Kifle Ketema	Kebele	Parcel	Monument	<input type="checkbox"/>
Gulele	4	16	Ensemble	<input type="checkbox"/>
Architect	Unknown			
Year Constructed	1901			
Current Use				
Family residence				
Ownership				
Masterplan No	0			

Status of Protection

Listed Heritage ☐

Remarks

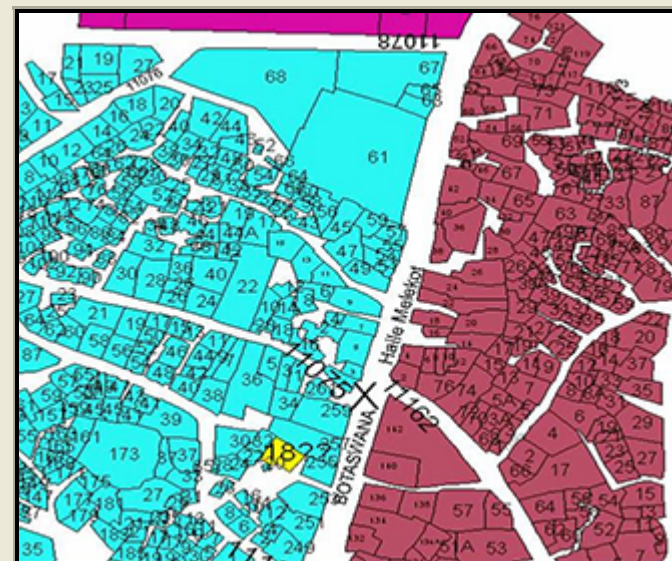
Former residence of Fitawrari Wube Abawollo, nephew of Ras Bitwaddad Tessema. House was built by order of Lij Iysu in 1901. Designed by three Indian constructors. Noted fighter against Italian occupation, died in battle 1936 in Maychew. (OTNF)



Photo Source Addis Woubet 2006

Kebele		
Other Sources	<input checked="" type="checkbox"/>	
OTNF 4-20		
Condition		
Well maintained	<input type="checkbox"/>	
Maintenance needed	<input type="checkbox"/>	
Dilapidated	<input checked="" type="checkbox"/>	
Ruined	<input type="checkbox"/>	
No	Easting	Northing
160	47 32 75	100 11 94

Map



Addis Ababa Urban Heritage Database

Name	Gebre Mariam Gari Residence		Building	<input checked="" type="checkbox"/>
Street Name/No.	11067 St.	2	Compound	<input type="checkbox"/>
Kifle Ketema	Kebele	Parcel	Monument	<input type="checkbox"/>
Gulele	5	51	Ensemble	<input type="checkbox"/>
Architect	Unknown			
Year Constructed	around 1915			
Current Use	Multiple family residence			
Ownership	Listed Heritage <input checked="" type="checkbox"/>			

Status of Protection

Listed Heritage	<input checked="" type="checkbox"/>
Masterplan No	0

Remarks

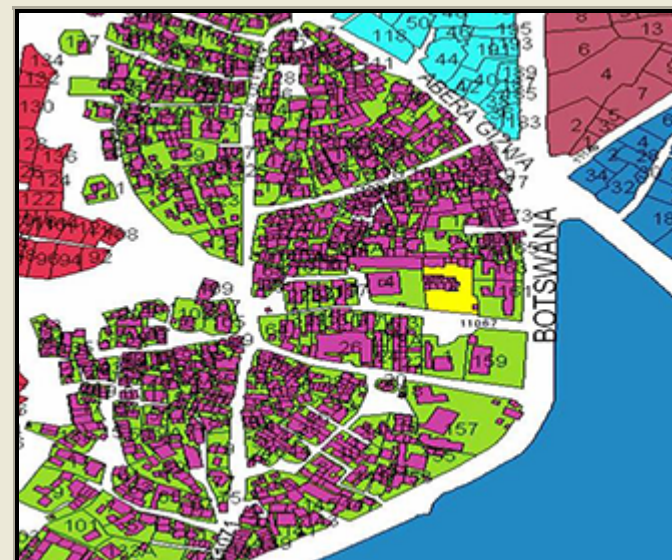
House belonged to Gebre Mariam Gari, chief of the Palace's guards under Menelik II and founder of the French school. He protected the Emperor from Lij Yaasu's attempts to dispossess him from his title. Later he was one of the notables envolved in the resitance against Italian occupation.(OTNF)



Photo Source Addis Woubet 2006

Kebele	Other Sources	<input checked="" type="checkbox"/>
OTNF 4-22	Condition	
Well maintained		<input type="checkbox"/>
Maintenance needed		<input type="checkbox"/>
Dilapidated		<input checked="" type="checkbox"/>
Ruined		<input type="checkbox"/>
No	Easting	Northing
162	47 33 37	100 02 48

Map



Addis Ababa Urban Heritage Database

Name	Ghiorgis Armanis Residence		Building	<input checked="" type="checkbox"/>
Street Name/No.	Dem. Rep. Congo St.	4	Compound	<input type="checkbox"/>
Kifle Ketema	Kebele	Parcel	Monument	<input type="checkbox"/>
Kirkos	19	25	Ensemble	<input type="checkbox"/>
Architect	Unknown			
Year Constructed	early 1900s			
Current Use				

Status of Protection

Listed Heritage ☐

Masterplan No

Remarks

Former residence of the Greek merchant Ghiorgis Armanis. Building dates back to the first decades of the 20 th Century. Unusual by the contrast between the hexagonal plan of the ground floor and the circular plan of the upper floor. (OTNF)



Addis Woubet 2006

Ownership

Kebele

Other Sources

OTNF 7-2

Condition

Well maintained

Maintenance needed

Dilapidated

Ruined

No	Easting	Northing
185	47 45 67	99 55 92

185

Map



Addis Ababa Urban Heritage Database

Name	Grand Mosque		Building	<input checked="" type="checkbox"/>
Street Name/No.	Kenya St.	41	Compound	<input type="checkbox"/>
Kifle Ketema	Kebele	Parcel	Monument	<input type="checkbox"/>
Addis Ketema	12	13	Ensemble	<input type="checkbox"/>
Architect	Unknown			
Year Constructed	not known			
Current Use				

Status of Protection

Listed Heritage ☐

Masterplan No 31

Remarks

Located in Merkato, the large market district, the modern building serves as a landmark. It is the most frequented mosque in Addis Ababa at present, a large number of muslim merchants working in the surrounding. (Addis Woubet)



Photo Source Addis Woubet 2008

Ownership

Islamic Mosque

Other Sources ☐

Addis Woubet

Condition

Well maintained ☒

Maintenance needed ☐

Dilapidated ☐

Ruined ☐

No	Easting	Northing
31	47 14 63	99 83 39

31

Map



Addis Ababa Urban Heritage Database

Name	Grazmach Sahle Mariam Residence		Building	<input checked="" type="checkbox"/>
Street Name/No.	Zewditu St.	288	Compound	<input type="checkbox"/>
Kifle Ketema	Kebele	Parcel	Monument	<input type="checkbox"/>
Kirkos	17	220	Ensemble	<input type="checkbox"/>
Architect	Unknown			
Year Constructed	early 1900s			
Current Use				

Status of Protection

Kebele House	Listed Heritage	<input type="checkbox"/>
Ownership	Masterplan No	

Kebele	Remarks	Map
--------	---------	-----

Other Sources	<input checked="" type="checkbox"/>
---------------	-------------------------------------

OTNF 6-9	
----------	--

Condition	
-----------	--

Well maintained	<input type="checkbox"/>
-----------------	--------------------------

Maintenance needed	<input type="checkbox"/>
--------------------	--------------------------

Dilapidated	<input checked="" type="checkbox"/>
-------------	-------------------------------------

Ruined	<input type="checkbox"/>
--------	--------------------------

No	Easting	Northing
182	47 48 47	99 64 76

Former residence of Grazmach Sahle Mariam who worked in the 1930s for the Italians as a translator. Built in the early 20th Century.(OTNF)



Photo Source	Batistoni Chiari
--------------	------------------



Addis Ababa Urban Heritage Database

Name	Grazmach Tase Asegid		Building	<input checked="" type="checkbox"/>
Street Name/No.	15128 St.	6	Compound	<input type="checkbox"/>
Kifle Ketema	Kebele	Parcel	Monument	<input type="checkbox"/>
Kirkos	17	80	Ensemble	<input type="checkbox"/>
Architect	Unknown			
Year Constructed	1900			
Current Use				

Status of Protection

Multiple family residence	Listed Heritage	<input type="checkbox"/>
Ownership	Masterplan No	73

Kebele	Remarks	Map
--------	---------	-----

Other Sources	<input checked="" type="checkbox"/>
---------------	-------------------------------------

OTNF 6-12	
-----------	--

Condition	
-----------	--

Well maintained	<input type="checkbox"/>
-----------------	--------------------------

Maintenance needed	<input type="checkbox"/>
--------------------	--------------------------

Dilapidated	<input checked="" type="checkbox"/>
-------------	-------------------------------------

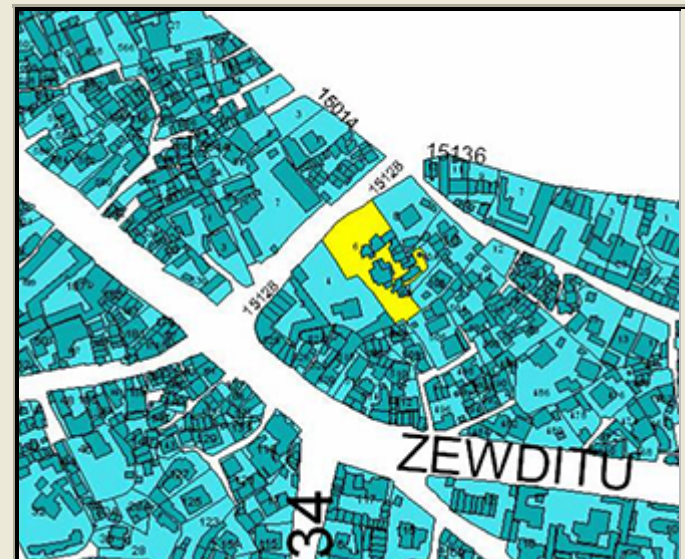
Ruined	<input type="checkbox"/>
--------	--------------------------

No	Easting	Northing
73	47 44 76	99 68 80

Former residence of Grazmach Tashe Ashebir, a technician working for Menelik. Designed by the Indian architect Woli Mohammad. Built around 1900. Indian influenced architecture. (OTNF)



Photo Source	Addis Woubet 2006
--------------	-------------------



Addis Ababa Urban Heritage Database

Name	Grazmatch Terfe Residence		Building	<input checked="" type="checkbox"/>
Street Name/No.	Tewodros St.	104	Compound	<input type="checkbox"/>
Kifle Ketema	Kebele	Parcel	Monument	<input type="checkbox"/>
Arada	11	23	Ensemble	<input type="checkbox"/>
Architect	Unknown			
Year Constructed	around 1915			
Current Use				

Status of Protection

Listed Heritage ☐

Masterplan No

Remarks

Former residence of Grazmatch Terfe, who received the land from Menelik. (OTNF)



Photo Source

Ownership

Kebele

Other Sources ☒

OTNF 4-27

Condition

Well maintained ☐

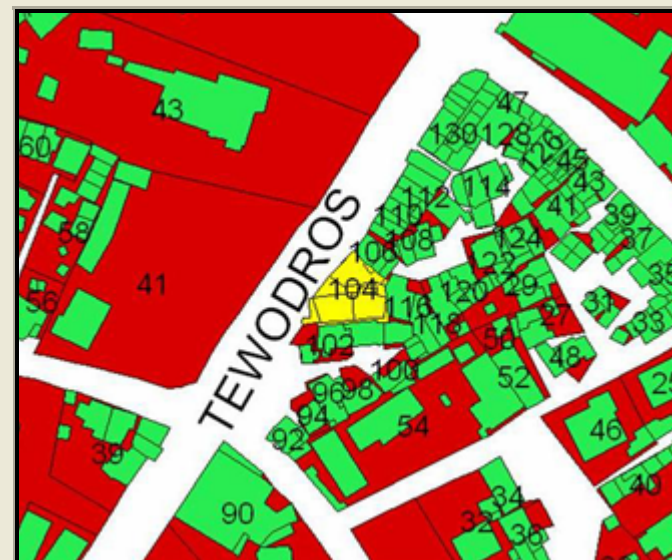
Maintenance needed ☐

Dilapidated ☒

Ruined ☐

No	Easting	Northing
163	47 34 68	99 92 06

Map



Addis Ababa Urban Heritage Database

Name	Greek Church		Building	<input checked="" type="checkbox"/>
Street Name/No.	Haile Sellassie St.	79	Compound	<input type="checkbox"/>
Kifle Ketema	Kebele	Parcel	Monument	<input type="checkbox"/>
Arada	5	10	Ensemble	<input type="checkbox"/>
Architect	Unknown			
Year Constructed	1922-1926			
Current Use				

Status of Protection

Greek-Orthodox Church	Listed Heritage	<input type="checkbox"/>
Ownership	Masterplan No	22

Greek Orthodox Church	Remarks	Map
Other Sources	<input checked="" type="checkbox"/>	
OTNF 3-21		
Condition		
Well maintained	<input checked="" type="checkbox"/>	
Maintenance needed	<input type="checkbox"/>	
Dilapidated	<input type="checkbox"/>	
Ruined	<input type="checkbox"/>	
No	Easting	Northing
22	47 30 47	99 87 97

The church was designed by the Greek architect Balanos. Built between 1922-1926. (OTNF)



Photo Source Addis Woubet 2006



Addis Ababa Urban Heritage Database

Name	Greek Church, 1 st		Building	<input checked="" type="checkbox"/>
Street Name/No.	2016 St.	12	Compound	<input type="checkbox"/>
Kifle Ketema	Kebele	Parcel	Monument	<input type="checkbox"/>
Arada	16	33	Ensemble	<input type="checkbox"/>
Architect	Unknown			
Year Constructed	1909			
Current Use	Café/ Bar			
Ownership	Listed Heritage <input type="checkbox"/>			

Status of Protection

Listed Heritage ☐

Masterplan No

Remarks

This building was the first Greek church in Addis Ababa. Its construction was wanted by the former Taitu' manager Bollolakos. (OTNF)
Build in 1909 (SHSS)



Photo Source

Addis Woubet 2006

Commercial

Other Sources ☒

OTNF 3-9 SHSS

Condition

Well maintained ☐

Maintenance needed ☒

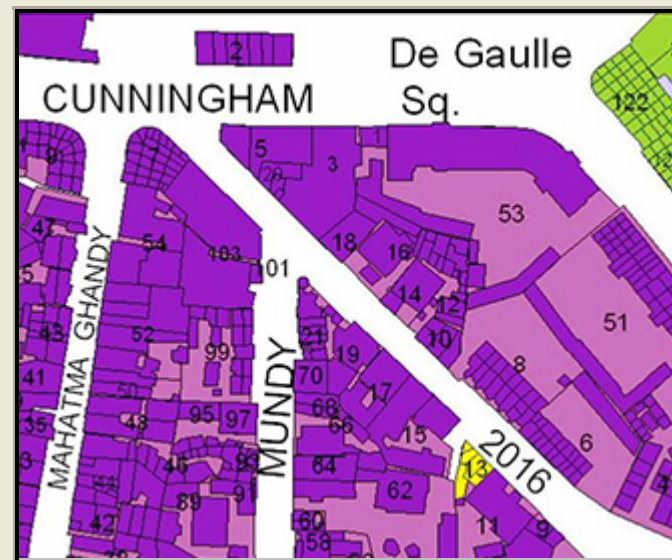
Dilapidated ☐

Ruined ☐

No	Easting	Northing
143	47 28 73	99 81 09

143

Map



Addis Ababa Urban Heritage Database

Name	Hakim Workineh Residence			Building	<input checked="" type="checkbox"/>
Street Name/No.	John Melly St.	14	Compound	<input type="checkbox"/>	
Kifle Ketema	Kebele	Parcel	Monument	<input type="checkbox"/>	
Arada	10	26	Ensemble	<input type="checkbox"/>	
Architect	Unknown				
Year Constructed	1915-1920				
Current Use					

Status of Protection

A.A Water and Swerage central branch	Listed Heritage	<input type="checkbox"/>
Ownership	Masterplan No	

Private	Remarks	Map
---------	---------	-----

Other Sources	<input checked="" type="checkbox"/>
---------------	-------------------------------------

OTNF 3-16 HBAA 16.4

Condition	
-----------	--

Well maintained	<input checked="" type="checkbox"/>
-----------------	-------------------------------------

Maintenance needed	<input type="checkbox"/>
--------------------	--------------------------

Dilapidated	<input type="checkbox"/>
-------------	--------------------------

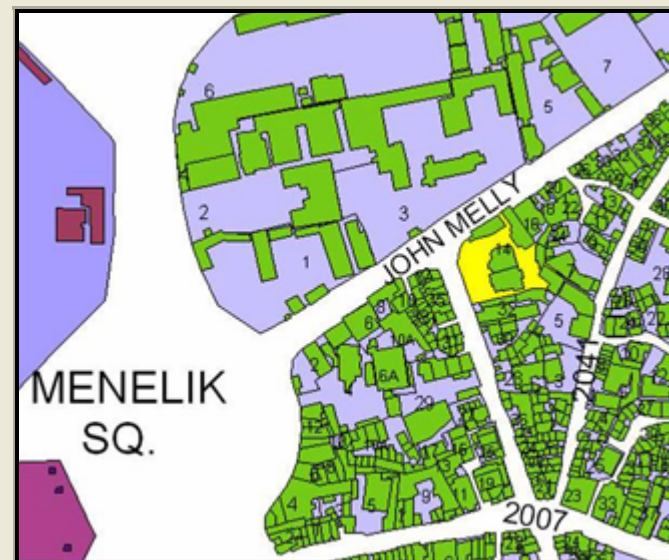
Ruined	<input type="checkbox"/>
--------	--------------------------

No	Easting	Northing
144	47 27 42	99 82 49

Owned by Hakim Workineh Eshete, the first Ethiopian medical doctor, also known as Dr. Charles Martin. Built between 1915-1920. [OTNF]



Photo Source	Addis Woubet 2006
--------------	-------------------



Addis Ababa Urban Heritage Database

Name	Hampo Bogasian Residence		Building	<input checked="" type="checkbox"/>
Street Name/No.	Welete Yohannes/ 13028	1	Compound	<input type="checkbox"/>
Kifle Ketema	Kebele	Parcel	Monument	<input type="checkbox"/>
Arada	11		Ensemble	<input type="checkbox"/>
Architect	Unknown			
Year Constructed	early 1900s			
Current Use				

Status of Protection

Family Residence	Listed Heritage	<input type="checkbox"/>
Ownership	Masterplan No	

Private	Remarks	Map
---------	---------	-----

Other Sources	<input checked="" type="checkbox"/>
---------------	-------------------------------------

OTNF 4-32	
-----------	--

Condition	
-----------	--

Well maintained	<input checked="" type="checkbox"/>
-----------------	-------------------------------------

Maintenance needed	<input type="checkbox"/>
--------------------	--------------------------

Dilapidated	<input type="checkbox"/>
-------------	--------------------------

Ruined	<input type="checkbox"/>
--------	--------------------------

No	Easting	Northing
188	not found	

Residence (two buildings) of Bogosian Family. Built by Krikorios Bogosian, a honoured supplier of various merchandises by Menelik. Built in the first two decades of the 20th Century. Decorated by Menelik II with the Star of Solomon. Oval plan, wall with adfoe plastering. One of the very interesting residences in Arada. [OTNF]



Photo Source	Addis Woubet 2006
--------------	-------------------



Addis Ababa Urban Heritage Database

Name	Jan Hoy Meda/Dej. Mekuria BantYirgu			Building	<input type="checkbox"/>
Street Name/No.	Angola St.	3	Compound	<input checked="" type="checkbox"/>	
Kifle Ketema	Kebele	Parcel	Monument	<input type="checkbox"/>	
Yeka	5	./.	Ensemble	<input type="checkbox"/>	
Architect	Unknown				
Year Constructed	1903				
Current Use					

Status of Protection

Listed Heritage ☒

Masterplan No 103

Remarks

This huge field was granted by Menelik to the Imperial Club. Initially used as a polo, tennis, football ground etc. and for state ceremonies and social gatherings. Created in 1903. [OTNF]



Photo Source Addis Woubet 2006

Ownership

Government

Other Sources ☒

OTNF 5-7

Condition

Well maintained ☐

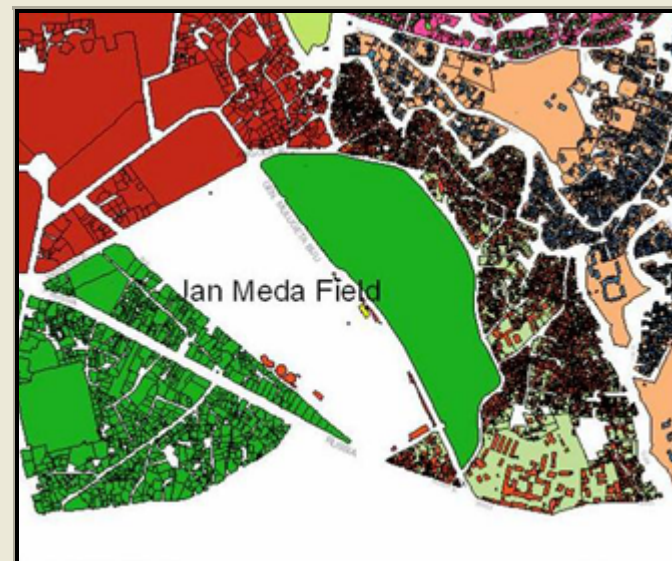
Maintenance needed ☐

Dilapidated ☒

Ruined ☐

No	Easting	Northing
103	47 45 63	99 93 79

Map



Addis Ababa Urban Heritage Database

Name	Judah Monument/ National Th.		Building	<input type="checkbox"/>
Street Name/No.	Gambia St.	7	Compound	<input type="checkbox"/>
Kifle Ketema	Kebele	Parcel	Monument	<input checked="" type="checkbox"/>
Kirkos	15	./.	Ensemble	<input type="checkbox"/>
Architect	Unknown			
Year Constructed	1955			
Current Use				

Status of Protection

Listed Heritage ☐

Masterplan No 61

Remarks

The Monument was created by the Austrian Artist Seiler. The National Th. was started to be built by the Italians at the end of the 1930's and and finished in 1955 (Reise Know-How)



Photo Source Addis Woubet 2006

Juda Monument

Ownership

Government

Other Sources ☐

Reise Kow-How p. 196

Condition

Well maintained ☒

Maintenance needed ☐

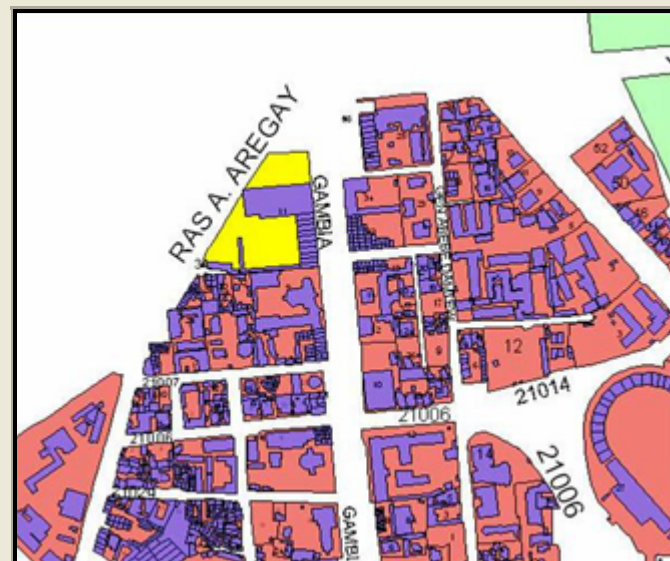
Dilapidated ☐

Ruined ☐

No	Easting	Northing
61	47 26 93	99 64 91

61

Map



Addis Ababa Urban Heritage Database

Name	Kachini Residence		Building	<input checked="" type="checkbox"/>
Street Name/No.	3016 St.	24	Compound	<input type="checkbox"/>
Kifle Ketema	Kebele	Parcel	Monument	<input type="checkbox"/>
Lideta	12	21	Ensemble	<input type="checkbox"/>
Architect	Unknown			
Year Constructed	in the first two early 19			
Current Use				

Status of Protection

Public Park	Listed Heritage	<input type="checkbox"/>
Ownership	Masterplan No	

not known	Remarks	Map
-----------	---------	-----

Other Sources	<input checked="" type="checkbox"/>
---------------	-------------------------------------

OTNF 2-9	
----------	--

Condition	
-----------	--

Well maintained	<input checked="" type="checkbox"/>
-----------------	-------------------------------------

Maintenance needed	<input type="checkbox"/>
--------------------	--------------------------

Dilapidated	<input type="checkbox"/>
-------------	--------------------------

Ruined	<input type="checkbox"/>
--------	--------------------------

No	Easting	Northing
138	47 22 48	99 74 24

Former Residence of the Armenian Kachini. Built in the first two decades of the 20th Century. (OTNF)



Photo Source Addis Woubet 2006



Addis Ababa Urban Heritage Database

Name	Kafay Wale Residence		Building	<input checked="" type="checkbox"/>
Street Name/No.	15015 St.	37	Compound	<input type="checkbox"/>
Kifle Ketema	Kebele	Parcel	Monument	<input type="checkbox"/>
Yeka	9	./.	Ensemble	<input type="checkbox"/>
Architect	Unknown			
Year Constructed	early 1900s			
Current Use				
Ethiopia Andinet School				
Ownership				
Government/ School				
Other Sources	<input checked="" type="checkbox"/>			
OTNF 6-13				
Condition				
Well maintained	<input type="checkbox"/>			
Maintenance needed	<input checked="" type="checkbox"/>			
Dilapidated	<input type="checkbox"/>			
Ruined	<input type="checkbox"/>			
183				

Status of Protection

Listed Heritage ☐

Masterplan No

Remarks

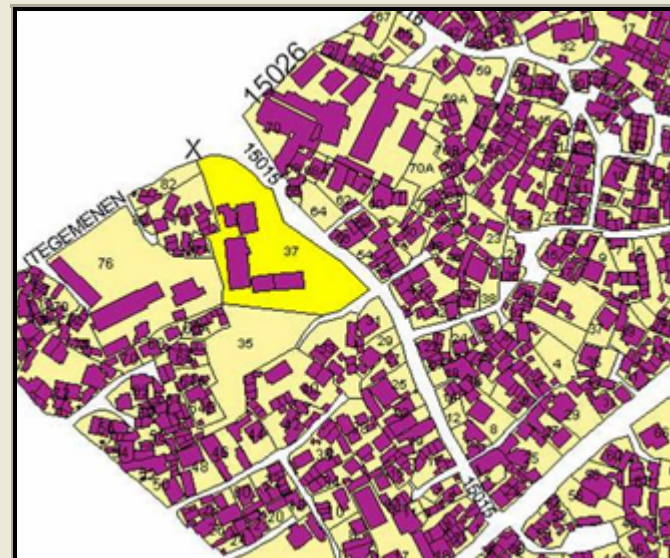
Former residence of Woizero Kafay Wale, one of Empress Taitu's neices. Probably built in the beginning of the 20th Century. (OTNF)



Photo Source

Addis Woubet 2006

Map



Addis Ababa Urban Heritage Database

Name	Karakachiani Residence			Building	<input checked="" type="checkbox"/>
Street Name/No.	Dej. Jote	33	Compound	<input type="checkbox"/>	
Kifle Ketema	Kebele	Parcel	Monument	<input type="checkbox"/>	
Arada	2	6	Ensemble	<input type="checkbox"/>	
Architect	Unknown				
Year Constructed	early 1900s				
Current Use					

Status of Protection

Listed Heritage ☐

Masterplan No 45

Remarks

Former residence of Empress Zawditu's Greek dentist Krakachiani. Built in the beginning of the 20th Century. Neoclassical architecture. (OTNF)



Photo Source Addis Woubet 2006

Ownership

Kebele Administration

Other Sources ☒

OTNF 3-5 POPPAA p.152

Condition

Well maintained ☐

Maintenance needed ☒

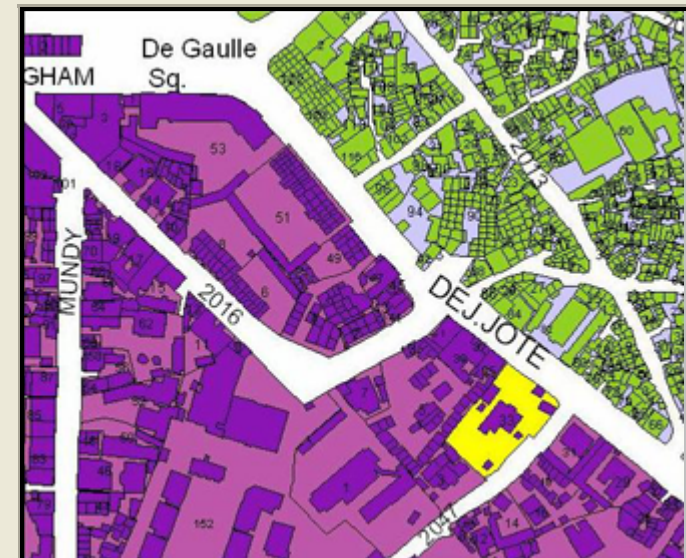
Dilapidated ☐

Ruined ☐

No	Easting	Northing
45	47 30 37	99 80 62

45

Map



Addis Ababa Urban Heritage Database

Name	Karl Marx Monument			Building	<input type="checkbox"/>
Street Name/No.	Algeria St.	4	Compound	<input type="checkbox"/>	
Kifle Ketema	Kebele	Parcel	Monument	<input checked="" type="checkbox"/>	
Gulele	2	79	Ensemble	<input type="checkbox"/>	
Architect	Unknown				
Year Constructed	1984				
Current Use					

Status of Protection

Listed Heritage ☐

Masterplan No 102

Remarks

The Monument was created by the German Artist Jo Jastram (Rostock) and was a present of the GDR to the city of Addis Ababa in 1984. It is located on the university compound north-east of Sidist Kilo. The important artist spent considerable time in Ethiopia under the DERG regime and produced a number of drawings and sculptures showing Ethiopian motifs and allegories. (Addis Woubet)



Photo Source Addis Woubet 2008

Ownership

Government

Other Sources ☒

Reise Know-How p.193

Condition

Well maintained ☒

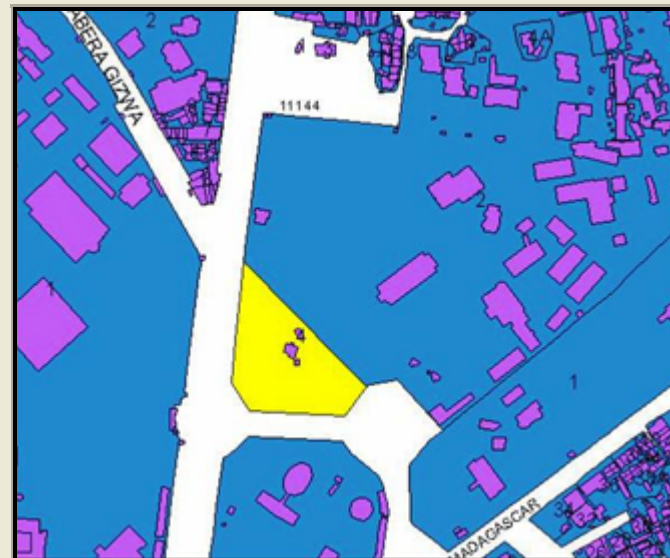
Maintenance needed ☐

Dilapidated ☐

Ruined ☐

No	Easting	Northing
102	47 37 45	99 98 43

Map



Addis Ababa Urban Heritage Database

Name	Kegnazmach Mekonen Endalkachew Resi			Building	<input checked="" type="checkbox"/>
Street Name/No.	King George VI St.	35	Compound	<input type="checkbox"/>	
Kifle Ketema	Kebele	Parcel	Monument	<input type="checkbox"/>	
Arada	11	37	Ensemble	<input type="checkbox"/>	
Architect	Unknown				
Year Constructed	1920s				
Current Use	Federal Supreme Court				

Status of Protection

Listed Heritage ☐

Masterplan No 92

Remarks

Mekonen was a Shoan nobleman and head of the Addisge Clan, he also was the first Prime Minister under the reign of Haile Selassie. The building served as Office of the Head of State also during the derg and in the first times of the actual Federal Republic of Ethiopia. Today it serves as the Federal Supreme Court.



Photo Source Addis Woubet 2008

Ownership

Government

Other Sources ☐

HBAA 13.8

Condition

Well maintained ☒

Maintenance needed ☐

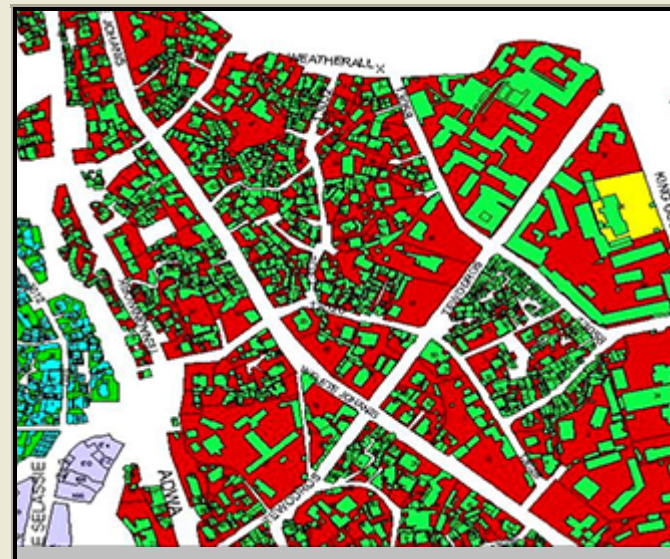
Dilapidated ☐

Ruined ☐

No	Easting	Northing
92	47 36 42	99 93 35

92

Map



Addis Ababa Urban Heritage Database

Name	Kegnazmatch Wolde Yohanis Residence		Building	<input checked="" type="checkbox"/>
Street Name/No.	Welete Yohannes	18	Compound	<input type="checkbox"/>
Kifle Ketema	Kebele	Parcel	Monument	<input type="checkbox"/>
Arada	11	19	Ensemble	<input type="checkbox"/>
Architect	Unknown			
Year Constructed	early 1920s			
Current Use				

Status of Protection

Multiple family residence	Listed Heritage	<input type="checkbox"/>
Ownership	Masterplan No	

Government SHSS	Remarks	Map
-----------------	---------	-----

Other Sources	<input checked="" type="checkbox"/>
---------------	-------------------------------------

OTNF 4-30	
-----------	--

Condition	
-----------	--

Well maintained	<input type="checkbox"/>
-----------------	--------------------------

Maintenance needed	<input type="checkbox"/>
--------------------	--------------------------

Dilapidated	<input checked="" type="checkbox"/>
-------------	-------------------------------------

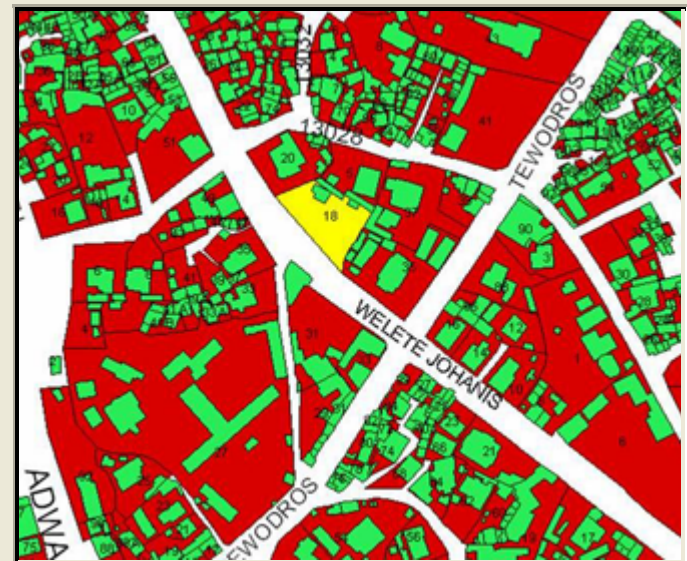
Ruined	<input type="checkbox"/>
--------	--------------------------

No	Easting	Northing
165	47 33 13	99 91 78

Former residence of Kegnazmatch Wolde Yohanis, a soldier and enineer who was killed in the massacre by the Italians on 19. Feburary 1937. Designed by Wolde Yohanis himself. Built in the early 1920s. (OTNF)



Photo Source	Addis Woubet 2006
--------------	-------------------



Addis Ababa Urban Heritage Database

Name	King Michael Banquet Hall			Building	<input checked="" type="checkbox"/>
Street Name/No.	Kidus Raquel St.	11	Compound	<input type="checkbox"/>	
Kifle Ketema	Kebele	Parcel	Monument	<input type="checkbox"/>	
Gulele	18	8	Ensemble	<input type="checkbox"/>	
Architect	Unknown				
Year Constructed	early 1900				
Current Use					

Status of Protection

Listed Heritage ☐

Masterplan No 129

Remarks

The banquet hall has a fantastic location high up on Entoto Mountain, unfortunately most of it has disappeared and only an old chikka house and the kitchen are left. Newer attachments were added by Italian troops, so the engraving on the kitchen wall. Negus Mikael was a close vassal of Menelik II, his son being heir to the throne from 1912 to 1916. The heir died in captivity in 1918. [HBAA] [Addis Woubet]



Photo Source Addis Woubet 2008

Ownership

not known

Other Sources

HBAA 11.12 Addis Woubet

Condition

Well maintained ☐

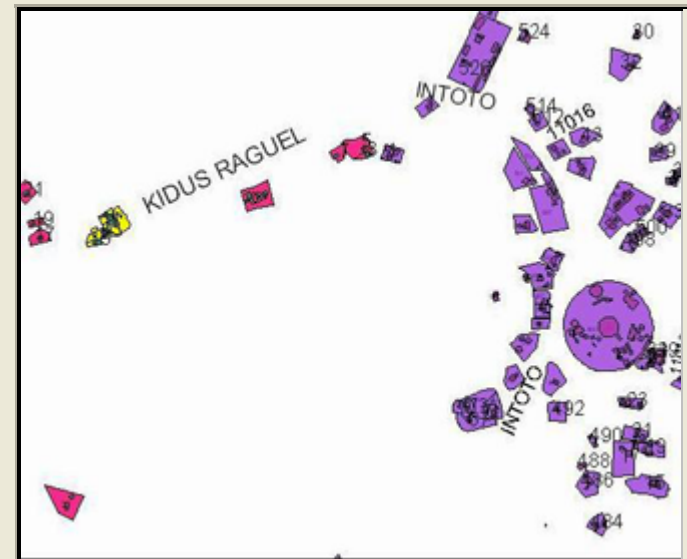
Maintenance needed ☐

Dilapidated ☒

Ruined ☐

No	Easting	Northing
129	47 30 84	100 47 58

Map



Addis Ababa Urban Heritage Database

Name	Kuraz Printing Press/ Mega Enterprise		Building	<input checked="" type="checkbox"/>
Street Name/No.	King George VI St.	6	Compound	<input type="checkbox"/>
Kifle Ketema	Kebele	Parcel	Monument	<input type="checkbox"/>
Arada	13	2	Ensemble	<input type="checkbox"/>
Architect	Unknown			
Year Constructed	1930s			
Current Use	Mega Enterprise Building			
Status of Protection				
Listed Heritage			<input type="checkbox"/>	

Ownership	Masterplan No	87
-----------	---------------	----

Private	Remarks	Map
---------	---------	-----

Other Sources	<input checked="" type="checkbox"/>
---------------	-------------------------------------

OTNF 4-4 HBAA 13.16

Condition	
-----------	--

Well maintained	<input type="checkbox"/>
-----------------	--------------------------

Maintenance needed	<input checked="" type="checkbox"/>
--------------------	-------------------------------------

Dilapidated	<input type="checkbox"/>
-------------	--------------------------

Ruined	<input type="checkbox"/>
--------	--------------------------

No	Easting	Northing	87
87	47 38 76	99 86 93	

Status of Protection

Listed Heritage ☐

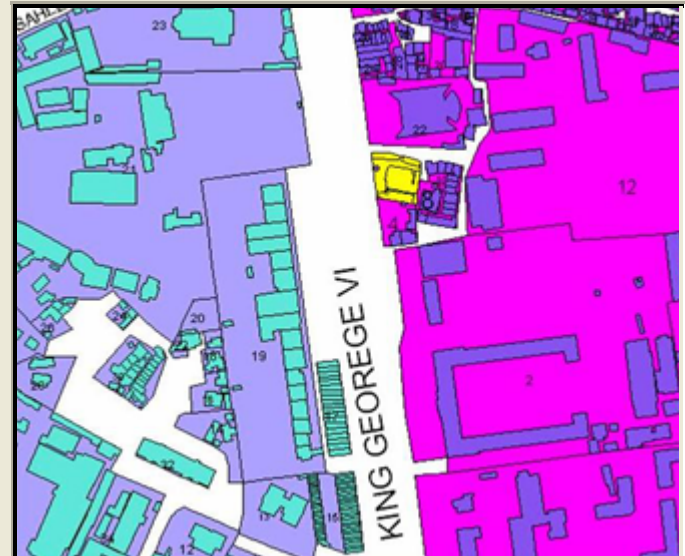
Masterplan No 87

Remarks

The house functioned as an office during the reign of Haile Sellassie. Built in 1930s. Later Kuraz Printing Press. Indian style architecture. Interesting the carved wood fineals and courved roofs cladded with corrugated steel. [OTNF]



Photo Source Addis Woubet 2006



Addis Ababa Urban Heritage Database

Name	La Gare		Building	<input checked="" type="checkbox"/>
Street Name/No.	21124 St.	2	Compound	<input type="checkbox"/>
Kifle Ketema	Kebele	Parcel	Monument	<input type="checkbox"/>
Kirkos	15	30	Ensemble	<input type="checkbox"/>
Architect	Unknown			
Year Constructed	1928-1929			
Current Use				

Status of Protection

Not used	Listed Heritage	<input checked="" type="checkbox"/>
Ownership	Masterplan No	64

Government SHSS	Remarks	Map						
Other Sources	<input checked="" type="checkbox"/>							
OTNF 1-3								
Condition								
Well maintained	<input type="checkbox"/>							
Maintenance needed	<input checked="" type="checkbox"/>							
Dilapidated	<input type="checkbox"/>							
Ruined	<input type="checkbox"/>							
<table> <tr> <th>No</th> <th>Easting</th> <th>Northing</th> </tr> <tr> <td>64</td> <td>47 28 20</td> <td>99 57 01</td> </tr> </table>	No	Easting	Northing	64	47 28 20	99 57 01	64	
No	Easting	Northing						
64	47 28 20	99 57 01						

Railway Station for the Franco-Ethiopian railway line from Djibouti to Addis Ababa, which was constructed 1897-1917. Functioned in addition as a rest house for travellers. Designed by the French architect Paul Barrias. Built 1928-1929.(OTNF) The site has been in question because AA City Roads Authority plans a close surrounding by arterial streets in prolongation of Churchill Ave./ Gambia St. (Addis Woubet)



Photo Source Addis Woubet 2006



Addis Ababa Urban Heritage Database

Name	Lij Gebre Adinew Residence		Building	<input checked="" type="checkbox"/>
Street Name/No.	Railway St.	78	Compound	<input type="checkbox"/>
Kifle Ketema	Kebele	Parcel	Monument	<input type="checkbox"/>
Kirkos	21	1	Ensemble	<input type="checkbox"/>
Architect	Unknown			
Year Constructed	around 1915			
Current Use				

Status of Protection

Multiple Family Residence	Listed Heritage	<input type="checkbox"/>
Ownership	Masterplan No	68

Kebele	Remarks	Map
--------	---------	-----

Other Sources	<input type="checkbox"/>
---------------	--------------------------

Addis Woubet	
--------------	--

Condition	
-----------	--

Well maintained	<input type="checkbox"/>
-----------------	--------------------------

Maintenance needed	<input type="checkbox"/>
--------------------	--------------------------

Dilapidated	<input checked="" type="checkbox"/>
-------------	-------------------------------------

Ruined	<input type="checkbox"/>
--------	--------------------------

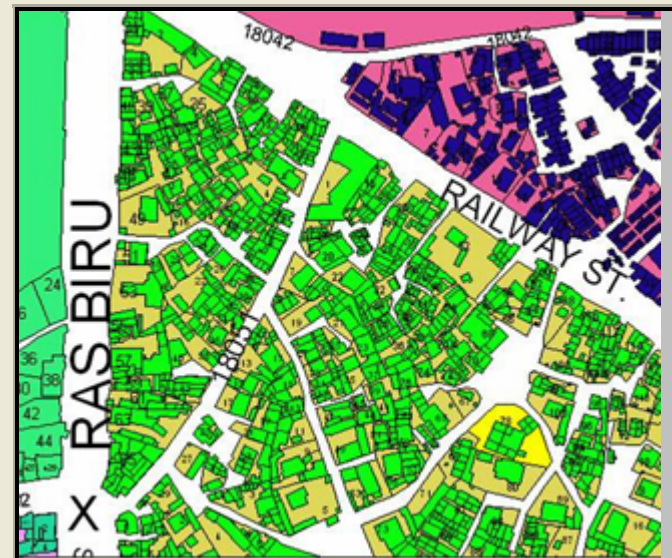
No	Easting	Northing
68	47 36 69	99 51 58

68

Quite simple chikka architecture, with a flat roofing of corrugated steel shets. The house is very run down and over used.



Photo Source	Addis Woubet 2006
--------------	-------------------



Addis Ababa Urban Heritage Database

Name	Lion of Judah (La Gare Center Compoun		Building	<input type="checkbox"/>
Street Name/No.	21031 St.	/.	Compound	<input checked="" type="checkbox"/>
Kifle Ketema	Kebele	Parcel	Monument	<input checked="" type="checkbox"/>
Kirkos	15	/.	Ensemble	<input type="checkbox"/>
Architect	Unknown			
Year Constructed	not known			
Current Use				

Status of Protection

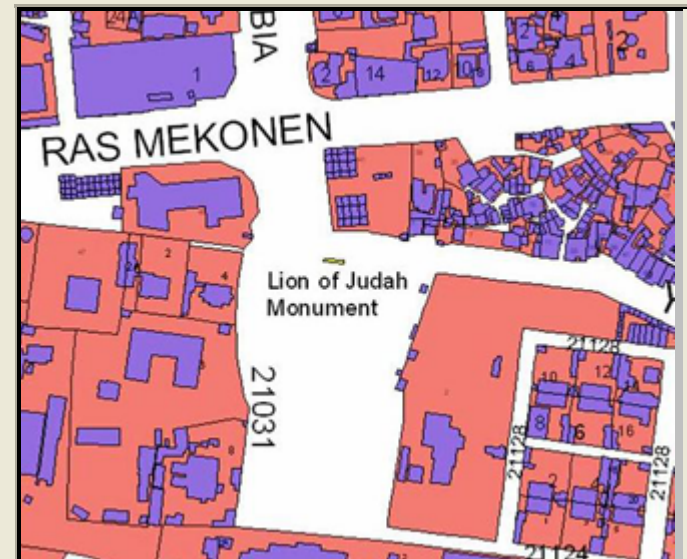
Monument	Listed Heritage	<input type="checkbox"/>
Ownership	Masterplan No	63

Government	Remarks						
Other Sources <input checked="" type="checkbox"/>	The monument was created by the French Artist Morris Calka. On the rostrum are pictures of Menelik II. and his Wife Taitu. During the Italian occupation the Lion was brought to Rom but was returned after the liberation. (Reise Know-How travel guide)						
Reise Know-How p.195							
Condition							
Well maintained <input checked="" type="checkbox"/>							
Maintenance needed <input type="checkbox"/>							
Dilapidated <input type="checkbox"/>							
Ruined <input type="checkbox"/>							
<table><tr><th>No</th><th>Easting</th><th>Northing</th></tr><tr><td>63</td><td>47 27 75</td><td>99 58 39</td></tr></table>	No	Easting	Northing	63	47 27 75	99 58 39	63
No	Easting	Northing					
63	47 27 75	99 58 39					



Photo Source Addis Woubet 2006

Map



Addis Ababa Urban Heritage Database

Name	Lul Mekonen Palace			Building	<input checked="" type="checkbox"/>
Street Name/No.	11040 St. 1	1	Compound	<input type="checkbox"/>	
Kifle Ketema	Kebele	Parcel	Monument	<input type="checkbox"/>	
Gulele	1	34	Ensemble	<input type="checkbox"/>	
Architect	Unknown				
Year Constructed	1935				
Current Use	Ministry of Capacity Building				

Status of Protection

Listed Heritage ☐

Masterplan No 117

Remarks

Former residence of "Lul" (Prince) Mekonen, Duke of Harrar and Emperor Haile Selassie's second son. (OTNF) It was completed in 1935 and designed by the German Architect Kametz.AA 1886-1941

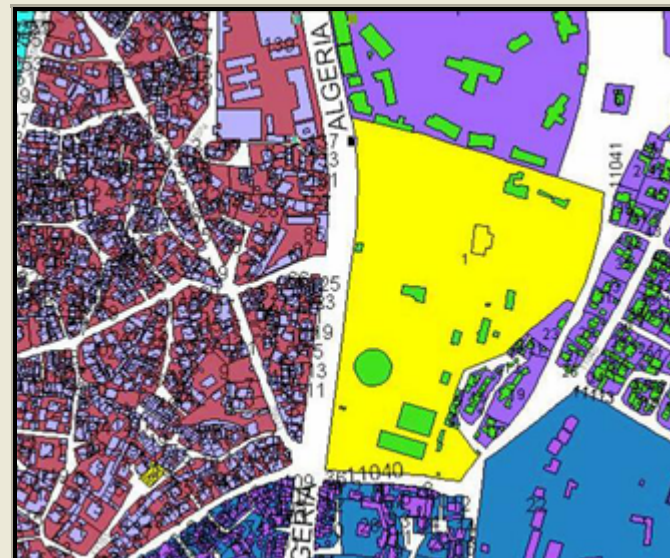


Photo Source Addis Woubet 2006

AA Universoty	
Other Sources	<input checked="" type="checkbox"/>
OTNF 4-13 AA 1886-1941 p.230	
Condition	
Well maintained	<input checked="" type="checkbox"/>
Maintenance needed	<input type="checkbox"/>
Dilapidated	<input type="checkbox"/>
Ruined	<input type="checkbox"/>

No	Easting	Northing
117	47 39 94	100 08 49

Map



Addis Ababa Urban Heritage Database

Name	Matig Kervorkoff Res./ Elias Hotel		Building	<input checked="" type="checkbox"/>
Street Name/No.	Cunningham St.	7	Compound	<input type="checkbox"/>
Kifle Ketema	Kebele	Parcel	Monument	<input type="checkbox"/>
Arada	2	1	Ensemble	<input type="checkbox"/>
Architect	Unknown			
Year Constructed	1910s			
Current Use	Commercial			

Status of Protection

Listed Heritage ☐

Masterplan No

Remarks

Built by order of the Armenia trader Matig Kevorkoff to be used as a shop, a store and as the headquarters of the tobacco monopoly. . Built in the 1910s. Armenian architecture. (OTNF)



Photo Source Addis Woubet 2006

Ownership

commercial

Other Sources ☒

OTNF 3-12

Condition

Well maintained ☐

Maintenance needed ☒

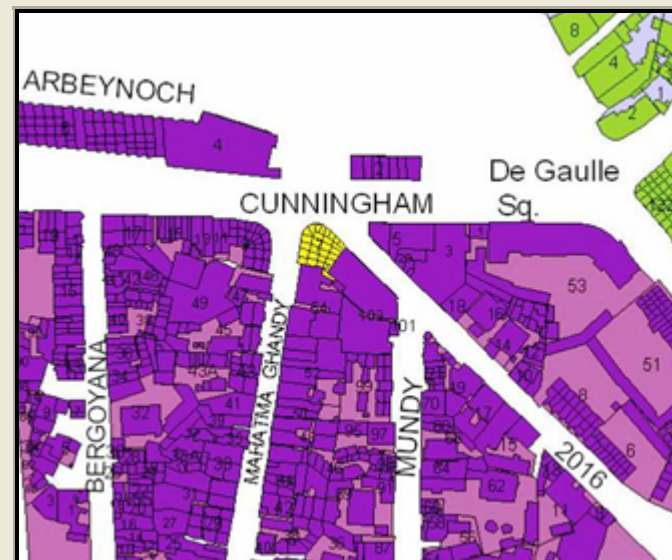
Dilapidated ☐

Ruined ☐

No	Easting	Northing
144	47 27 42	99 82 49

144

Map



Addis Ababa Urban Heritage Database

Name	Medehane Alem School		Building	<input checked="" type="checkbox"/>
Street Name/No.	Swaziland St.	174	Compound	<input type="checkbox"/>
Kifle Ketema	Kebele	Parcel	Monument	<input type="checkbox"/>
Gulele	11	64	Ensemble	<input type="checkbox"/>
Architect	Unknown			
Year Constructed	around 1915			
Current Use				

Status of Protection

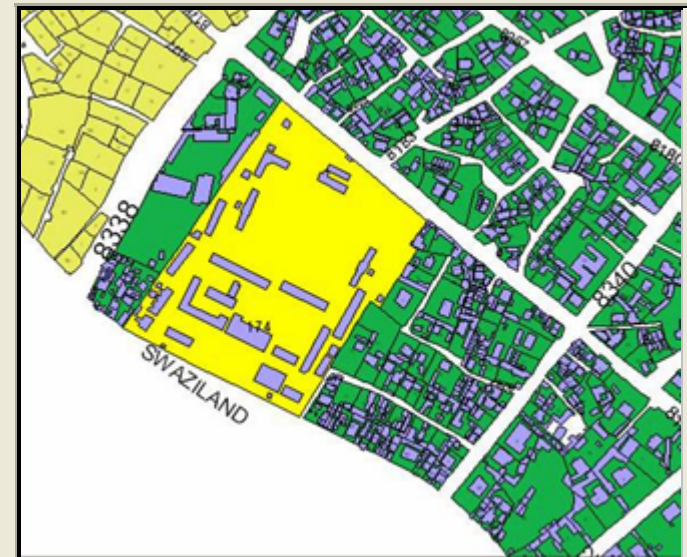
Medehane Alem School	Listed Heritage	<input type="checkbox"/>
Ownership	Masterplan No	4

government/ school	Remarks	Map
Other Sources	<input type="checkbox"/>	
Addis Woubet		
Condition		
Well maintained	<input type="checkbox"/>	
Maintenance needed	<input checked="" type="checkbox"/>	
Dilapidated	<input type="checkbox"/>	
Ruined	<input type="checkbox"/>	
No	Easting	Northing
4	46 95 01	100 03 64

Interesting one storey building, used as a school. The surrounding veranda facing the large court yard comes along with wooden pillars supporting the protruding roof, adding charme to the ensemble. (Addis Woubet)



Photo Source Addis Woubet 2006



Addis Ababa Urban Heritage Database

Name	Menelik II Entoto Palace		Building	<input checked="" type="checkbox"/>
Street Name/No.	11016 St.	27-31	Compound	<input checked="" type="checkbox"/>
Kifle Ketema	Kebele	Parcel	Monument	<input type="checkbox"/>
Gulele	18	18-20	Ensemble	<input type="checkbox"/>
Architect	Unknown			
Year Constructed	1892			
Current Use				

Status of Protection

Listed Heritage ☐

Masterplan No 127

Remarks

Menelik's first palace. It is evident that the buildings were built in several phases, following the changing needs of the royal household. The first building was built under direction of the Swiss advisor Alfred Ilg. After the fire accident 1890-92 Menelik decided to built the exiting one larger and more magnificent palace surrounded by 50 houses and provided with a modern water supply designed by Ilg. [PISCAA] [AA1886-1941]



Photo Source Addis Woubet 2006

Ownership

Government

Other Sources

AA1886-1941 HBAA11.11

Condition

Well maintained ☒

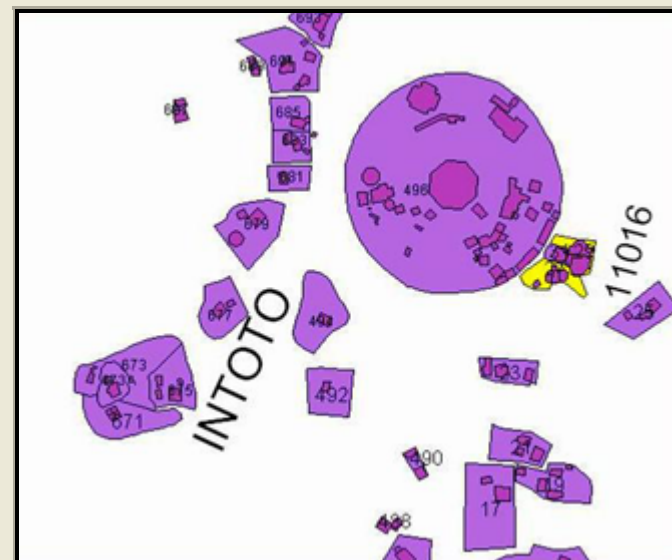
Maintenance needed ☐

Dilapidated ☐

Ruined ☐

No	Easting	Northing
127	47 40 24	100 45 23

Map

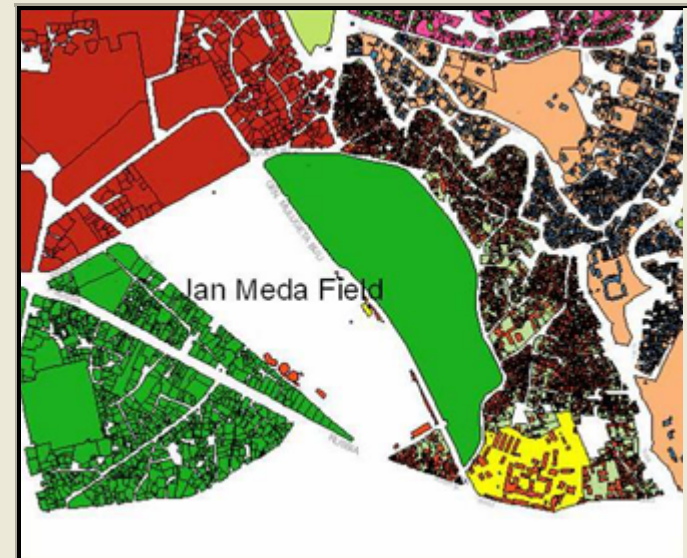


Addis Ababa Urban Heritage Database

Name	Menelik II Hospital			Building	<input checked="" type="checkbox"/>
Street Name/No.	13003 St.	3	Compound	<input type="checkbox"/>	
Kifle Ketema	Kebele	Parcel	Monument	<input type="checkbox"/>	
Yeka	5	./.	Ensemble	<input type="checkbox"/>	
Architect	Unknown				
Year Constructed	1909				
Current Use					
Menelik II Hospital					
Ownership	Listed Heritage <input type="checkbox"/>				
Government SHSS		Masterplan No	108		
Other Sources <input checked="" type="checkbox"/>		Remarks	Map		
OTNF 5-5 HBAA 13.4		The Menelik II Hospital was the first Ethiopian hospital in Addis Ababa. Established in 1910.[PISCAA] [OTNF]			
Condition					
Well maintained <input type="checkbox"/>					
Maintenance needed <input checked="" type="checkbox"/>					
Dilapidated <input type="checkbox"/>					
Ruined <input type="checkbox"/>					
No	Easting	Northing	108		
108	47 51 85	99 88 52			



Photo Source Addis Woubet 2006



Addis Ababa Urban Heritage Database

Name	Menelik II School			Building	<input checked="" type="checkbox"/>
Street Name/No.	King George VI St.	2	Compound	<input type="checkbox"/>	
Kifle Ketema	Kebele	Parcel	Monument	<input type="checkbox"/>	
Arada	13	2	Ensemble	<input type="checkbox"/>	
Architect	Unknown				
Year Constructed	1908				
Current Use					

Status of Protection

Menelik II Secondary School	Listed Heritage	<input type="checkbox"/>
Ownership	Masterplan No	86

Government SHSS	Remarks	Map
-----------------	---------	-----

Other Sources	<input checked="" type="checkbox"/>
---------------	-------------------------------------

OTNF 4-3 HBAA 13.13

Condition	
-----------	--

Well maintained	<input checked="" type="checkbox"/>
-----------------	-------------------------------------

Maintenance needed	<input type="checkbox"/>
--------------------	--------------------------

Dilapidated	<input type="checkbox"/>
-------------	--------------------------

Ruined	<input type="checkbox"/>
--------	--------------------------

No	Easting	Northing	86
86	47 39 03	99 85 76	

This was the first state school established in Addis Ababa and the future Haile Sellassie was one of the first students. Built in 1908. [OTNF] [PISCAA]



Photo Source Addis Woubet 2006



Addis Ababa Urban Heritage Database

Name	Menelik Jail		Building	<input checked="" type="checkbox"/>
Street Name/No.	Benin St.	74, 76	Compound	<input type="checkbox"/>
Kifle Ketema	Kebele	Parcel	Monument	<input type="checkbox"/>
Arada	9	21, 22	Ensemble	<input type="checkbox"/>
Architect	Unknown			
Year Constructed	early 1900s			
Current Use				

Status of Protection

Listed Heritage ☐

Masterplan No 16

Remarks

The big compound featuring 5 large one storey buildings served as a jail since the time of Menelik II in early 1900s, until 1961. After that it was converted to a secondary school. Today it hosts the Ethiopia Tikdem No. 2 Elementary School. The administration building still shows the old iron grating on the windows. (Addis Woubet)



Photo Source Addis Woubet 2008

Ownership

Government SHSS

Other Sources ☐

Addis Woubet

Condition

Well maintained ☒

Maintenance needed ☐

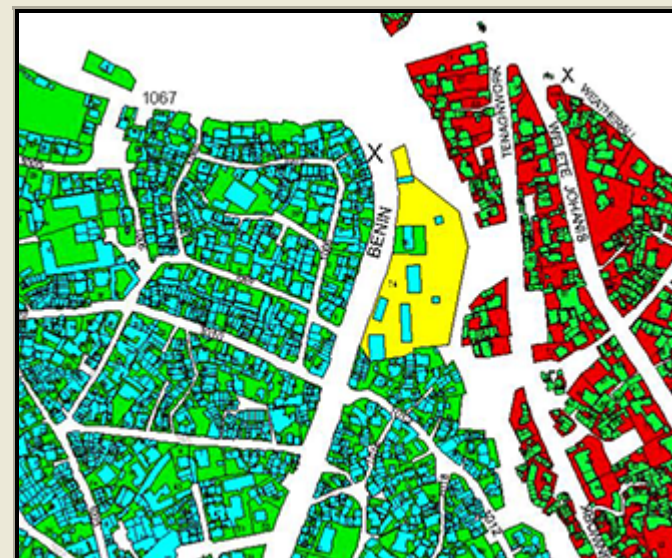
Dilapidated ☐

Ruined ☐

No	Easting	Northing
16	47 29 57	99 95 02

16

Map



Addis Ababa Urban Heritage Database

Name	Menelik Monument			Building	<input type="checkbox"/>
Street Name/No.	Menelik Sqare	./.	Compound	<input type="checkbox"/>	
Kifle Ketema	Kebele	Parcel	Monument	<input checked="" type="checkbox"/>	
Arada	./.	2	Ensemble	<input type="checkbox"/>	
Architect	Unknown				
Year Constructed	1930				
Current Use	Monument				

Status of Protection

Listed Heritage ☐

Masterplan No 25

Remarks

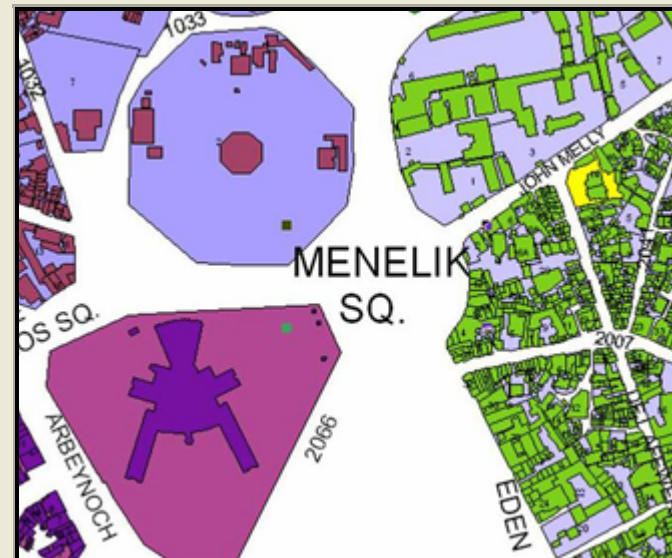
The Monument was established in 1930 and 1937 taken down by the Italians. In 1941 it was reinstalled. It was drawn by the German architect Haertel. (POPPAA)



Photo Source Addis Woubet 2008

Government			
Other Sources	<input checked="" type="checkbox"/>		
POPPAA p. 145			
Condition			
Well maintained	<input checked="" type="checkbox"/>		
Maintenance needed	<input type="checkbox"/>		
Dilapidated	<input type="checkbox"/>		
Ruined	<input type="checkbox"/>		
No	Easting	Northing	25
25	47 27 16	99 86 34	

Map



Addis Ababa Urban Heritage Database

Name	Menelik Palace/ Ghebbi			Building	<input checked="" type="checkbox"/>
Street Name/No.	Niger St.	2	Compound	<input type="checkbox"/>	
Kifle Ketema	Kebele	Parcel	Monument	<input type="checkbox"/>	
Arada	15	30	Ensemble	<input type="checkbox"/>	
Architect	Unknown				
Year Constructed	1889				
Current Use					

Status of Protection

Listed Heritage ☐

Masterplan No 55

Remarks

A town in the town, the Ghebbi hosts dwellings, offices, streets, , workshops, stores and a mint. The Elfign was the imperial residence, sided by the prayer pavillion. First built in 1889. (Photo 1930's) . Security area, no access to the public.



Photo Source F. Giorgis, D. Gerard AA 1886- 1941

Ownership

Government

Other Sources ☐

OTNF 16, 17, 19

Condition

Well maintained ☐

Maintenance needed ☐

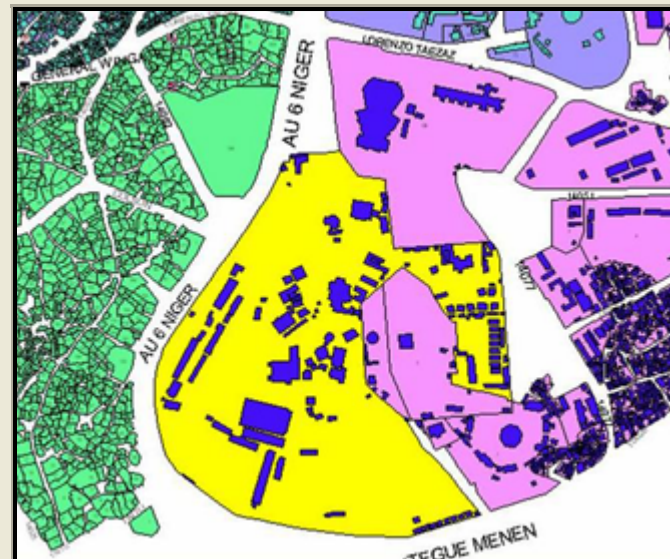
Dilapidated ☐

Ruined ☐

No	Easting	Northing
55	47 39 02	99 73 36

55

Map



Addis Ababa Urban Heritage Database

Name	Mengasha Geneme Residence		Building	<input checked="" type="checkbox"/>
Street Name/No.	Dar Sahara St.	55	Compound	<input type="checkbox"/>
Kifle Ketema	Kebele	Parcel	Monument	<input type="checkbox"/>
Yeka	9	490	Ensemble	<input type="checkbox"/>
Architect	Unknown			
Year Constructed	late 1920s			
Current Use				

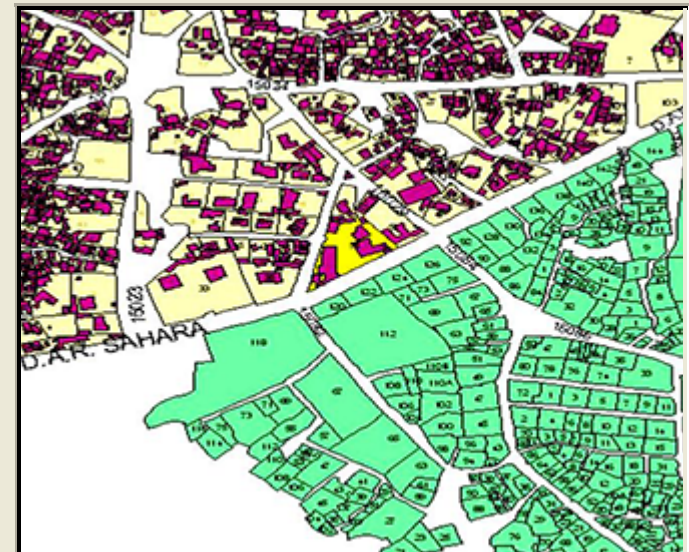
Status of Protection

Private residence	Listed Heritage	<input type="checkbox"/>
Ownership	Masterplan No	76

private	Remarks	Map						
Other Sources	<p>A villa in a garden, L-shape volume, two porches, old decorations. (HBAA) Heavily disturbed by the new passing road widening in 2007 (Addis Woubet)</p>							
HBAA 15.6								
Condition								
Well maintained			<input checked="" type="checkbox"/>					
Maintenance needed			<input type="checkbox"/>					
Dilapidated	<input type="checkbox"/>							
Ruined	<input type="checkbox"/>							
<table border="1"> <thead> <tr> <th>No</th> <th>Easting</th> <th>Northing</th> </tr> </thead> <tbody> <tr> <td>76</td> <td>47 50 07</td> <td>99 70 56</td> </tr> </tbody> </table>	No	Easting	Northing	76	47 50 07	99 70 56	76	
No	Easting	Northing						
76	47 50 07	99 70 56						



Photo Source: Addis Woubet 2008



Addis Ababa Urban Heritage Database

Name	Merha Tibebe Printing Press			Building	<input checked="" type="checkbox"/>
Street Name/No.	Benin St.	23	Compound	<input type="checkbox"/>	
Kifle Ketema	Kebele	Parcel	Monument	<input type="checkbox"/>	
Arada	9	49	Ensemble	<input type="checkbox"/>	
Architect	Unknown				
Year Constructed	around 1920				
Current Use					

Status of Protection

Listed Heritage ☐

Masterplan No 19

Remarks

First printing press established in Addis Ababa, still being used as such. Stone masonry, semi-circular window arches. Built probably in the early 1920s. (SHSS, Addis Woubet)



Photo Source Addis Woubet 2008

Ownership

Commercial

Other Sources ☐

Addis Woubet

Condition

Well maintained ☒

Maintenance needed ☐

Dilapidated ☐

Ruined ☐

No	Easting	Northing
19	47 27 51	99 90 18

19

Map



Addis Ababa Urban Heritage Database

Name	Meskal Square (Abyot)		Building	<input type="checkbox"/>
Street Name/No.	Meskal Sq.	/.	Compound	<input checked="" type="checkbox"/>
Kifle Ketema	Kebele	Parcel	Monument	<input type="checkbox"/>
Kirkos	20	/.	Ensemble	<input type="checkbox"/>
Architect	Unknown			
Year Constructed	1930s			
Current Use				

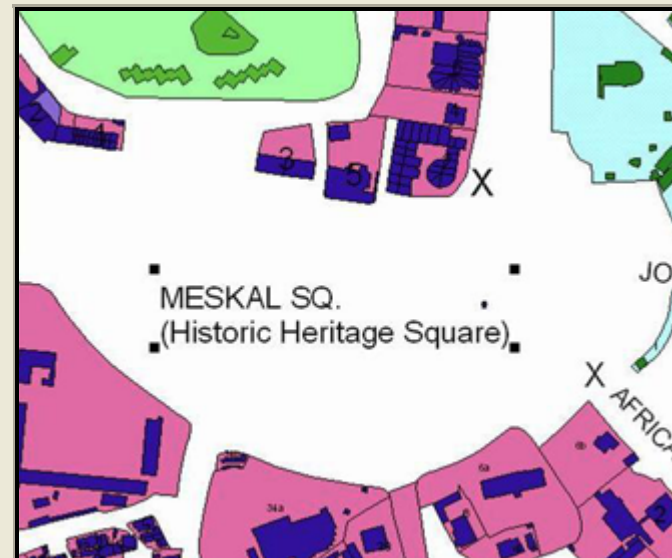
Status of Protection

City Square	Listed Heritage	<input type="checkbox"/>
Ownership	Masterplan No	65

Government	Remarks	Map						
Other Sources <input checked="" type="checkbox"/>	1974 the Square was renamed Abyot Revolution Square and decorated with pictures of Marx, Engels, Lenin and Mengistu. 1975 the 100.000 people Arena was opened. (Reise Know-How travel guide) Built in the late 1930s as parade square							
Reise Kow-How								
Condition								
Well maintained <input type="checkbox"/>								
Maintenance needed <input checked="" type="checkbox"/>								
Dilapidated <input type="checkbox"/>								
Ruined <input type="checkbox"/>								
<table><tr><th>No</th><th>Easting</th><th>Northing</th></tr><tr><td>65</td><td>47 36 70</td><td>99 58 14</td></tr></table>	No	Easting	Northing	65	47 36 70	99 58 14	65	
No	Easting	Northing						
65	47 36 70	99 58 14						



Photo Source Addis Woubet 2004



Addis Ababa Urban Heritage Database

Name	Mintiwab Desta Residence			Building	<input checked="" type="checkbox"/>
Street Name/No.	Ras Biru St.	29	Compound	<input type="checkbox"/>	
Kifle Ketema	Kebele	Parcel	Monument	<input type="checkbox"/>	
Kirkos	Chirkos	37	Ensemble	<input type="checkbox"/>	
Architect	Unknown				
Year Constructed	1920s				
Current Use					

Status of Protection

Family Residence/Garage	Listed Heritage	<input type="checkbox"/>
Ownership	Masterplan No	

Kebele	Remarks	Map
--------	---------	-----

Other Sources	<input checked="" type="checkbox"/>
---------------	-------------------------------------

OTNF 7-8 HBAA 13.1

Condition	
-----------	--

Well maintained	<input type="checkbox"/>
-----------------	--------------------------

Maintenance needed	<input type="checkbox"/>
--------------------	--------------------------

Dilapidated	<input checked="" type="checkbox"/>
-------------	-------------------------------------

Ruined	<input type="checkbox"/>
--------	--------------------------

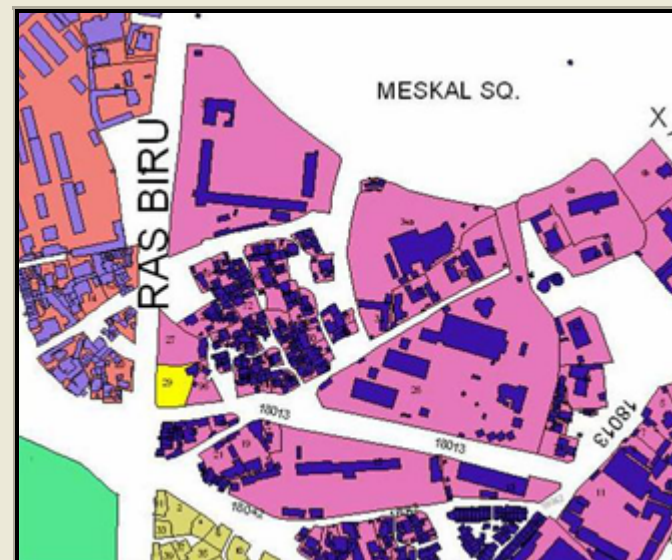
No	Easting	Northing
187	47 34 73	99 55 43

187

Former Residence of Woizero Mintiwab Desta, who participated actively in the establishment of the Ghandi Memorial Hospital. Built in the 1920s. (OTNF)



Photo Source	Addis Woubet 2006
--------------	-------------------



Addis Ababa Urban Heritage Database

Name	Mohamed Ali - Old Store Building		Building	<input checked="" type="checkbox"/>
Street Name/No.	Cunningham St.	33	Compound	<input type="checkbox"/>
Kifle Ketema	Kebele	Parcel	Monument	<input type="checkbox"/>
Arada	2	20	Ensemble	<input type="checkbox"/>
Architect	Unknown			
Year Constructed	ca. 1900			
Current Use				
Halima Pharma	Status of Protection		Listed Heritage	<input checked="" type="checkbox"/>
Ownership	Masterplan No		30	
Commercial	Remarks		Map	
Other Sources	<input type="checkbox"/>			
OTNF 3.10 c				
Condition				
Well maintained	<input checked="" type="checkbox"/>			
Maintenance needed	<input type="checkbox"/>			
Dilapidated	<input type="checkbox"/>			
Ruined	<input type="checkbox"/>			
	30.1			



Photo Source Addis Woubet 2006



Mohamed Ali's 1st "modern" general store opened at the beginning of the 20th century. Interesting wooden decorations, a mixture of Indian elements with Armenian influence. The 2-storied house has a nice veranda and exterior staircase. The inauguration occurred in the presence of Emp. Menelik II around 1904. (OTNF)

Addis Ababa Urban Heritage Database

Name	Mohamed Ali - Residence		Building	<input checked="" type="checkbox"/>
Street Name/No.	Cunningham St.	33	Compound	<input checked="" type="checkbox"/>
Kifle Ketema	Kebele	Parcel	Monument	<input type="checkbox"/>
Arada	2	20	Ensemble	<input type="checkbox"/>
Architect	Unknown			
Year Constructed	early 1900s			
Current Use	Addis Woubet future office			
Status of Protection				
Listed Heritage			<input type="checkbox"/>	

Ownership	Masterplan No	30
-----------	---------------	----

Government	Remarks	Map
------------	---------	-----

Other Sources	<input checked="" type="checkbox"/>
---------------	-------------------------------------

OTNF 3-10 HBAA 2.1 POPPAA p.152

Condition	
-----------	--

Well maintained	<input type="checkbox"/>
-----------------	--------------------------

Maintenance needed	<input type="checkbox"/>
--------------------	--------------------------

Dilapidated	<input checked="" type="checkbox"/>
-------------	-------------------------------------

Ruined	<input type="checkbox"/>
--------	--------------------------

No	Easting	Northing
30	47 23 96	99 82 85

Status of Protection

Listed Heritage ☐

Masterplan No	30
---------------	----

The compound belonged to the renowned Indian firm G. M. Mohamed Ali, a powerful trading company during Menelik's reign. Complex consists of 4 buildings, incld. stores, offices, ware houses and the like. Built in the beginning of the 20 th century. On of the richly decaorated side buildings today hosts a first instance court house. Very interesting is the exterior stair at the backside. The house is presently being renovated.(OTNF, Addis Woubet)



Photo Source	Addis Woubet 2006
--------------	-------------------



Addis Ababa Urban Heritage Database

Name	Mulugeta Yigezu Residence			Building	<input checked="" type="checkbox"/>
Street Name/No.	Sahle Silase St.	1	Compound	<input type="checkbox"/>	
Kifle Ketema	Kebele	Parcel	Monument	<input type="checkbox"/>	
Arada	11	30	Ensemble	<input type="checkbox"/>	
Architect	Unknown				
Year Constructed	1920s				
Current Use					
Abandoned					
Ownership					
not known					
Other Sources	<input checked="" type="checkbox"/>				
OTNF 4-38 HBAA 15.1					
Condition					
Well maintained	<input type="checkbox"/>				
Maintenance needed	<input checked="" type="checkbox"/>				
Dilapidated	<input type="checkbox"/>				
Ruined	<input type="checkbox"/>				
No	Easting	Northing			
171	no coordinat	available			
			171		

Status of Protection

Listed Heritage ☐

Masterplan No

Remarks

Former Residence of Ras Mulugeta, a key figure in Ethiopian history who held several ministerial posts and provincial governorships. Built in the 1920s. (OTNF) Only two buildings are still existing. (HBAA)



Photo Source Addis Woubet 2008

Map



Addis Ababa Urban Heritage Database

Name	Muse Christo Magliaris/Negadiras Residen			Building	<input checked="" type="checkbox"/>
Street Name/No.	Dej. Belay Zeleke St.	89	Compound	<input type="checkbox"/>	
Kifle Ketema	Kebele	Parcel	Monument	<input type="checkbox"/>	
Arada	3	34	Ensemble	<input type="checkbox"/>	
Architect	Unknown				
Year Constructed	1920s				
Current Use	North Hotel				

Status of Protection

Listed Heritage ☐

Masterplan No 13

Remarks

Former residence of the Greek lime-factory owner Christo Magliaris. During the Italian Occupation residence of an Italian general. Built between 1910 and 1913. Indian influenced architecture. (OTNF) Other sources say it is builed in the 1890s.(HBAA



Photo Source Addis Woubet 2008

Ownership

Government SHSS

Other Sources ☒

OTNF 3-23 HBAA 1.2

Condition

Well maintained ☐

Maintenance needed ☒

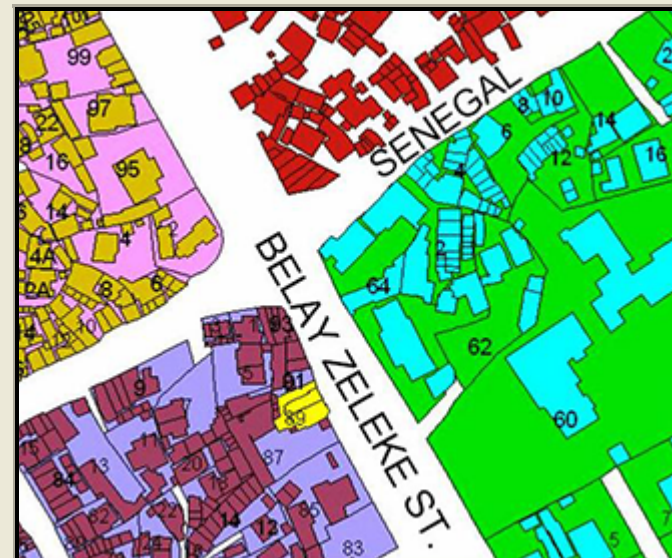
Dilapidated ☐

Ruined ☐

No	Easting	Northing
13	47 22 84	99 95 13

13

Map



Addis Ababa Urban Heritage Database

Name	Muse Fasika Residence		Building	<input checked="" type="checkbox"/>
Street Name/No.	8189 St.	3	Compound	<input type="checkbox"/>
Kifle Ketema	Kebele	Parcel	Monument	<input type="checkbox"/>
Gulele	11	77	Ensemble	<input type="checkbox"/>
Architect	Unknown			
Year Constructed	early 20th			
Current Use				

Status of Protection

Listed Heritage ☐

Masterplan No

Remarks

Former Residence of Muse Fasika Wolde Mikael, a nobelman at Menelik's court. Built in the early 20th Century. Blend of Abyssinian and European architecture. (OTNF)



Photo Source

Ownership

Government SHSS

Other Sources ☒

OTNF 3-29 HBAA 8.4

Condition

Well maintained ☐

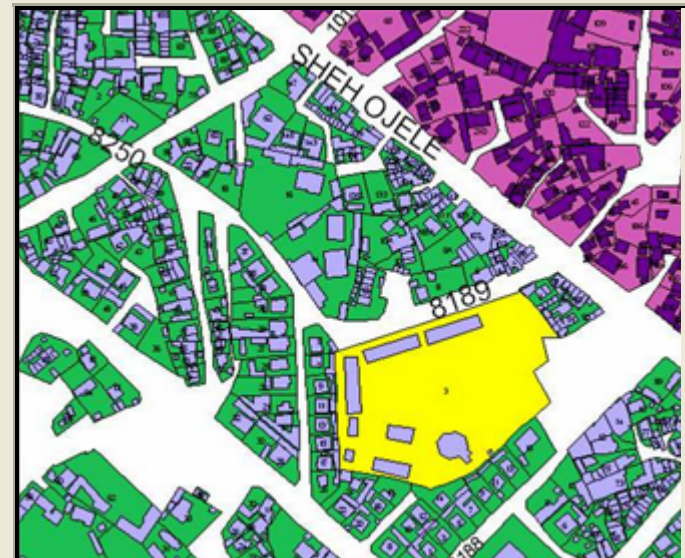
Maintenance needed ☐

Dilapidated ☒

Ruined ☐

No	Easting	Northing
6	47 03 47	100 06 81

Map



Addis Ababa Urban Heritage Database

Name	Muse Georgorios Residence		Building	<input checked="" type="checkbox"/>
Street Name/No.	24025 St.	5	Compound	<input type="checkbox"/>
Kifle Ketema	Kebele	Parcel	Monument	<input type="checkbox"/>
Kolfe Keranio	7	29	Ensemble	<input type="checkbox"/>
Architect	Unknown			
Year Constructed	1910s			
Current Use				

Status of Protection

Abandoned	Listed Heritage	<input type="checkbox"/>
Ownership	Masterplan No	1

not known	Remarks	Map
-----------	---------	-----

Other Sources	<input type="checkbox"/>
---------------	--------------------------

Addis Woubet	
--------------	--

Condition	
-----------	--

Well maintained	<input type="checkbox"/>
-----------------	--------------------------

Maintenance needed	<input type="checkbox"/>
--------------------	--------------------------

Dilapidated	<input checked="" type="checkbox"/>
-------------	-------------------------------------

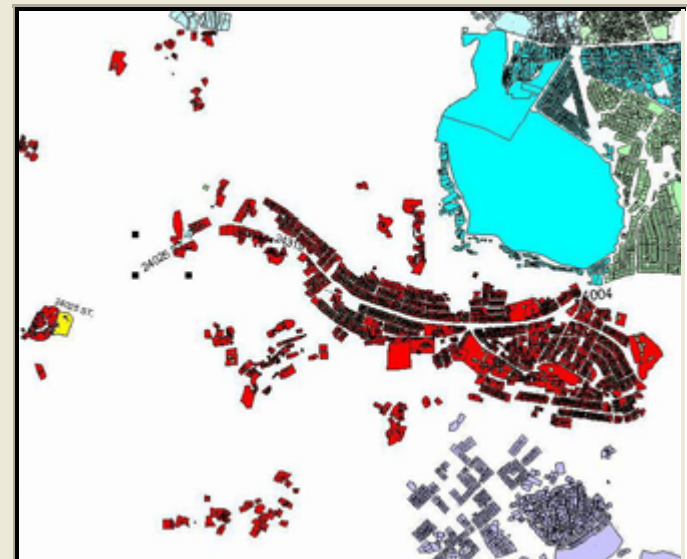
Ruined	<input type="checkbox"/>
--------	--------------------------

No	Easting	Northing
1	46 46 40	99 66 15

Located close to the foot of Wechecha Mountain in a remote rural area of town, the former residence of the Armenian salesman Georgorios still conserves its original charm, though compound and construction have obviously been abandoned some time ago. The huge compound is dominated by high endemic trees, informal settlers have found basic shelter around the old mansion. (Addis Woubet)



Photo Source	Addis Woubet 2008
--------------	-------------------



Addis Ababa Urban Heritage Database

Name	Muse Minas Kerbekian Residence	Building	<input checked="" type="checkbox"/>	
Street Name/No.	2045 St.	96	Compound	<input type="checkbox"/>
Kifle Ketema	Kebele	Parcel	Monument	<input type="checkbox"/>
Arada	10	17	Ensemble	<input type="checkbox"/>
Architect	Unknown			
Year Constructed	around 1915			
Current Use				
Mutiple Family Residence				

Status of Protection

Listed Heritage ☐

Masterplan No 43

Remarks

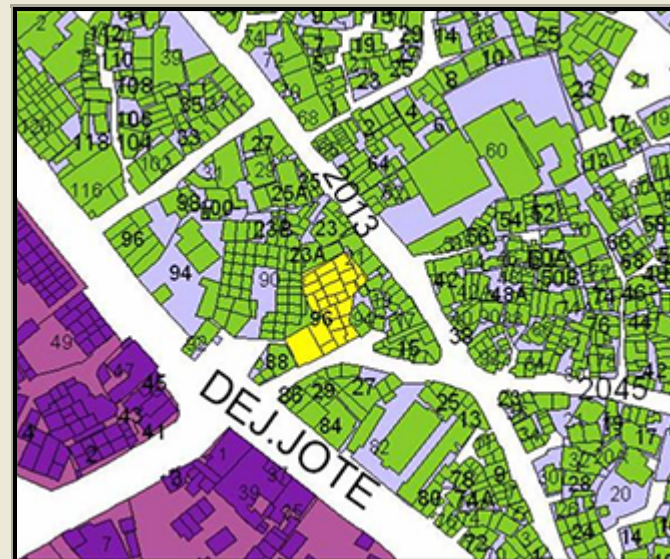
Former residence of the Armenian Minas Kerbekian, a key figure in the local buildinging and road construction sector during the first three decades of the 20th Century. Designed by Kerbekian himself. Built in the early 20th Century.(OTNF) Minas Kerbekian was also the architect of the Mohamed Ali House and surroundings (Addis Woubet) .



Photo Source Addis Woubet 2006

Government SHSS		
Other Sources	<input checked="" type="checkbox"/>	
OTNF 3-4 HBAA 2.11 POPPAA p.154		
Condition		
Well maintained	<input type="checkbox"/>	
Maintenance needed	<input type="checkbox"/>	
Dilapidated	<input checked="" type="checkbox"/>	
Ruined	<input type="checkbox"/>	
No	Easting	Northing
43	47 30 56	99 81 49

Map



Addis Ababa Urban Heritage Database

Name	Muse Nazareth & Bagdra Iyana	Building	<input checked="" type="checkbox"/>	
Street Name/No.	Dej. Afewerk St.	3, 7	Compound	<input type="checkbox"/>
Kifle Ketema	Kebele	Parcel	Monument	<input type="checkbox"/>
Arada	10	15	Ensemble	<input type="checkbox"/>
Architect	Unknown			
Year Constructed	1910s			
Current Use	Commercial			

Status of Protection

Listed Heritage ☐

Masterplan No 41

Remarks

The old merchants house in central piassa area is boldly locatyed on the sharply pointed corner of Dej. Afewerk St. The sharp building's corner is a landmark in the area. The construction consisting of plastered masonry, wood and corrugated steel is in a very bad shape. (Addis Woubet)



Photo Source Addis Woubet 2008

Ownership

Commercial

Other Sources ☐

Addis Woubet

Condition

Well maintained ☐

Maintenance needed ☐

Dilapidated ☒

Ruined ☐

No	Easting	Northing
41	47 29 27	99 84 11

41

Map



Addis Ababa Urban Heritage Database

Name	Muse Yakob/ Agop Bagdasarian's 1st Resi		Building	<input checked="" type="checkbox"/>
Street Name/No.	Tewodros St.	35	Compound	<input type="checkbox"/>
Kifle Ketema	Kebele	Parcel	Monument	<input type="checkbox"/>
Arada	11	57	Ensemble	<input type="checkbox"/>
Architect	Unknown			
Year Constructed	1910s			
Current Use				

Status of Protection

Family Residence	Listed Heritage	<input type="checkbox"/>
Ownership	Masterplan No	

Private	Remarks	Map
---------	---------	-----

Other Sources	<input checked="" type="checkbox"/>
---------------	-------------------------------------

OTNF 4-29	
-----------	--

Condition	
-----------	--

Well maintained	<input checked="" type="checkbox"/>
-----------------	-------------------------------------

Maintenance needed	<input type="checkbox"/>
--------------------	--------------------------

Dilapidated	<input type="checkbox"/>
-------------	--------------------------

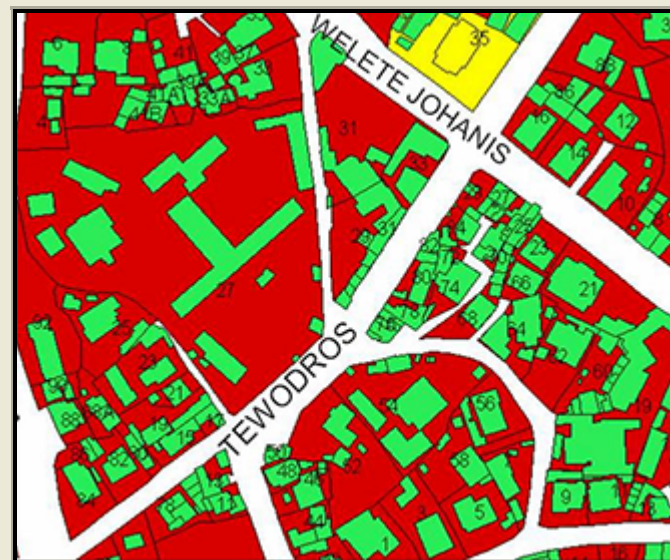
Ruined	<input type="checkbox"/>
--------	--------------------------

No	Easting	Northing
164	47 32 52	99 93 10

First residence of the Armenian Agop Bagdasarian, former residence of Muse Yakob, one of the first goldsmiths at Menelik' court. After he left it became the new residence of the Armenian Agop Bagdasarian. Built in the 1910s. Renovated in the 1990s. (OTNF)



Photo Source	UGDP 2008
--------------	-----------



Addis Ababa Urban Heritage Database

Name	National Museum		Building	<input checked="" type="checkbox"/>
Street Name/No.	King George VI St.	25	Compound	<input type="checkbox"/>
Kifle Ketema	Kebele	Parcel	Monument	<input type="checkbox"/>
Arada	11	17	Ensemble	<input type="checkbox"/>
Architect	Unknown			
Year Constructed	1920s			
Current Use				
NationalMuseum				

Status of Protection

Listed Heritage ☐

Masterplan No 90

Remarks

Served multiple purpose before its current function as the National Museum. The actual buiolding was probably built by the Italians. It was the residence of the mayor of AA during the occupation. It also served as the residence opf the Duyke of Harar, Ras Mekonen, and as Ministry of Foreign Affairs under Emp. Haile Selassie. (HBAA)



Photo Source Addis Woubet 2008

Ownership

Government/ Museum

Other Sources ☐

HBAA

Condition

Well maintained ☐

Maintenance needed ☒

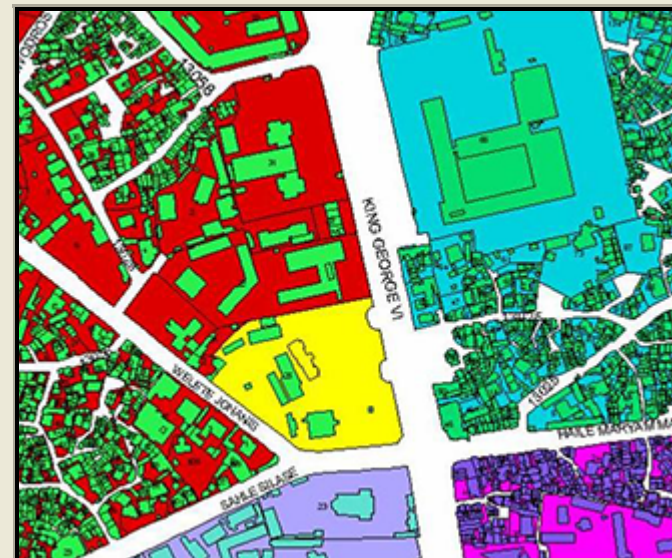
Dilapidated ☐

Ruined ☐

No	Easting	Northing
90	47 37 09	99 89 33

90

Map



Addis Ababa Urban Heritage Database

Name	National Palace- 7th Day Hospital		Building	<input checked="" type="checkbox"/>
Street Name/No.	Yohanis St.	1	Compound	<input checked="" type="checkbox"/>
Kifle Ketema	Kebele	Parcel	Monument	<input type="checkbox"/>
Kirkos	16	5	Ensemble	<input type="checkbox"/>
Architect	Unknown			
Year Constructed	1950s			
Current Use	President's Palace			
Ownership	Masterplan No		131	Photo Source
				none

Status of Protection

Listed Heritage ☐

Remarks

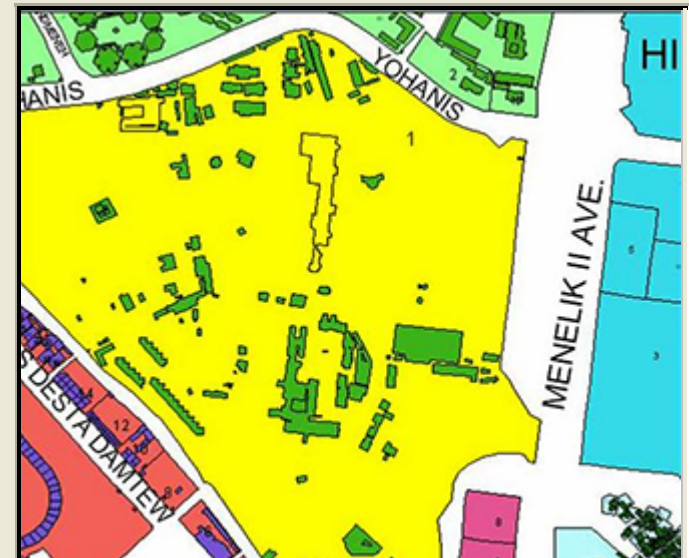
Behind the Finfine Hotel is the complex that was once the 7th day Hospital. Most of the complex was included in the Jubilee Palace compound, newly built by Emperor Haile Selassie in the early 1950s. (Addis Woubet) Today only one of the original bulidings still exist, which were established in 1933. (OTNF) Security area, no access to the public.



Photo Source

none

Map



Government	
Other Sources	<input checked="" type="checkbox"/>
OTNF 1-2	
Condition	
Well maintained	<input checked="" type="checkbox"/>
Maintenance needed	<input type="checkbox"/>
Dilapidated	<input type="checkbox"/>
Ruined	<input type="checkbox"/>
No	131
Easting	47 35 56
Northing	99 64 89

Addis Ababa Urban Heritage Database

Name	Nativity Cathedral		Building	<input checked="" type="checkbox"/>
Street Name/No.	Wavel St.	17	Compound	<input type="checkbox"/>
Kifle Ketema	Kebele	Parcel	Monument	<input type="checkbox"/>
Arada	2	74	Ensemble	<input type="checkbox"/>
Architect	Unknown			
Year Constructed	around 1930			
Current Use				

Status of Protection

Catholic Church	Listed Heritage	<input type="checkbox"/>
Ownership	Masterplan No	39

Catholic Church	Remarks	Map
-----------------	---------	-----

Other Sources	<input type="checkbox"/>
---------------	--------------------------

Addis Woubet	
--------------	--

Condition	
-----------	--

Well maintained	<input checked="" type="checkbox"/>
-----------------	-------------------------------------

Maintenance needed	<input type="checkbox"/>
--------------------	--------------------------

Dilapidated	<input type="checkbox"/>
-------------	--------------------------

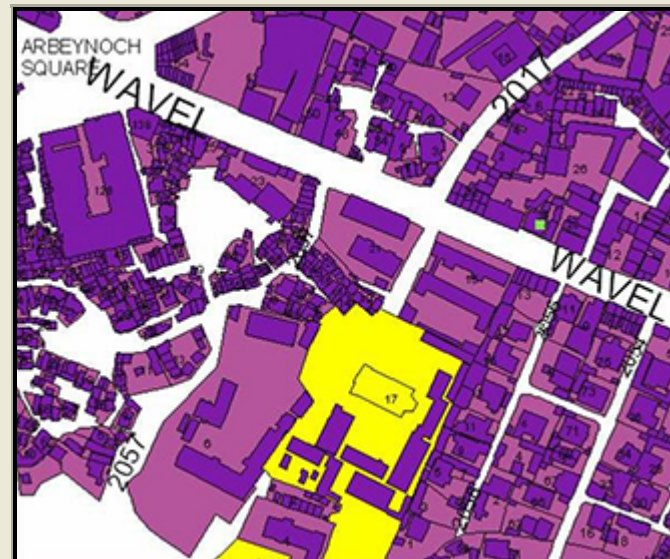
Ruined	<input type="checkbox"/>
--------	--------------------------

No	Easting	Northing	39
39	47 23 29	99 80 21	

The church is the main Catholic Cathedral in Addis Ababa. It was built around the 1930. The brick building does not show exterior plastering, the bricks alternating with natural stone masonry on corners, windows and openings. The basilica type plan and the design as a whole have strong European Influence (Addis Woubet, SHSS)



Photo Source	Addis Woubet 2008
--------------	-------------------



Addis Ababa Urban Heritage Database

Name	Nur Musejid		Building	<input type="checkbox"/>
Street Name/No.	Wavel St.	54	Compound	<input type="checkbox"/>
Kifle Ketema	Kebele	Parcel	Monument	<input type="checkbox"/>
Arada	2	1	Ensemble	<input type="checkbox"/>
Architect	Unknown			
Year Constructed	not known			
Current Use				

Status of Protection

Listed Heritage ☐

Masterplan No 36

Remarks

Important Mosque in the old centre of town. T. The original modest building stems from the end of the 19th century and was the first mosque to be built in the new town of Addis Ababa. It was demolished in 2005 to give way for a newly built mosque at the same location, which is still under construction. The new mosque has two high towers and a large central praying hall. Located in the pulsing center of the commercial area of Arada/ Piazza it still is an important place of muslim worship in the city. (Addis Woubet)



Photo Source Addis Woubet 2009

Ownership

Islamic Mosque

Other Sources ☒

Addis Woubet 2008, HSSAA

Condition

Well maintained ☐

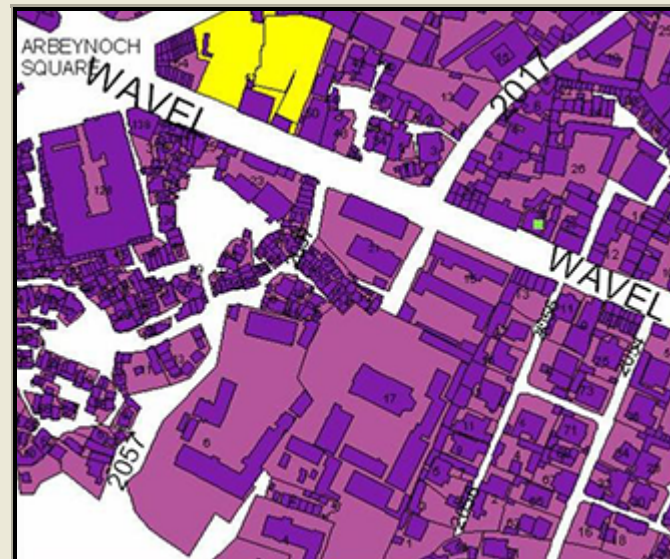
Maintenance needed ☐

Dilapidated ☐

Ruined ☒

No	Easting	Northing
36	47 22 58	99 81 83

Map



Addis Ababa Urban Heritage Database

Name	Old Municipality/ Negadras H/Giorgis Agid		Building	<input type="checkbox"/>
Street Name/No.	Dej. Belay Zekele St.	2	Compound	<input checked="" type="checkbox"/>
Kifle Ketema	Kebele	Parcel	Monument	<input type="checkbox"/>
Arada	10	25	Ensemble	<input type="checkbox"/>
Architect	Unknown			
Year Constructed	1906			
Current Use	Abandoned			

Status of Protection

Listed Heritage ☐

Masterplan No 23

Remarks

Former residence of Haile Giorgis Agidew, appointed "head of merchants" (negadras) by Menelik, later he received the titel "bitwaddad" and chaired the Cabinet. Functioned as Municipality from 1916-1964. Built 1906. OTNF. The AA Supreme Court that used to be located thre until midth of 2008, moved out. The house is empty, and adjacent demolition and construction works are a threat to the building, which is already rapidly decaying. (Addis Woubet)



Photo Source Addis Woubet 2006

Government SHSS

Other Sources ☒

OTNF 3-15 HBAA 2.2 POPPAA p.153

Condition

Well maintained ☐

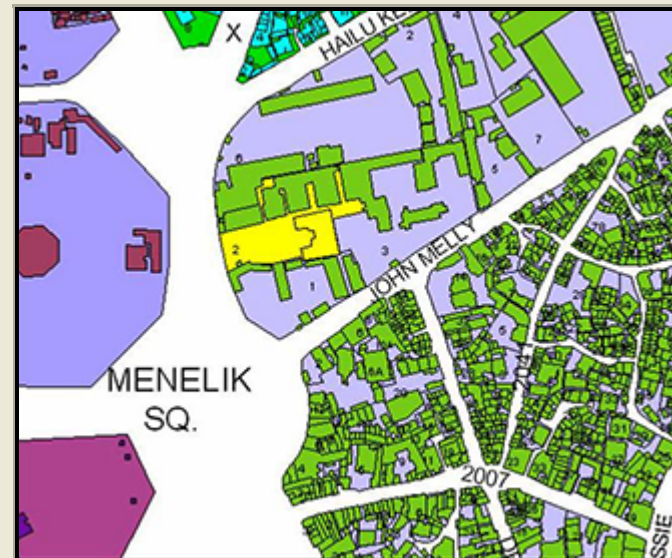
Maintenance needed ☐

Dilapidated ☒

Ruined ☐

No	Easting	Northing
23	47 27 70	99 87 51

Map



Addis Ababa Urban Heritage Database

Name	Papadopoulos Residence		Building	<input checked="" type="checkbox"/>
Street Name/No.	Dej. Belay Zeleke St.	60	Compound	<input type="checkbox"/>
Kifle Ketema	Kebele	Parcel	Monument	<input type="checkbox"/>
Arada	9	3	Ensemble	<input type="checkbox"/>
Architect	Unknown			
Year Constructed	1920s			
Current Use	Gojam Hotel			

Status of Protection

Listed Heritage ☐

Masterplan No

Remarks

Former residence of the Greek Professor Papadopoulos, who was called to teach by Menelik. The house functioned as a school at the ground floor and as a residence on the first floor. Present building was completed in the 1920s.(OTNF)



Photo Source

Addis Woubet 2006

Ownership

commercial

Other Sources ☒

OTNF 3-24

Condition

Well maintained ☒

Maintenance needed ☐

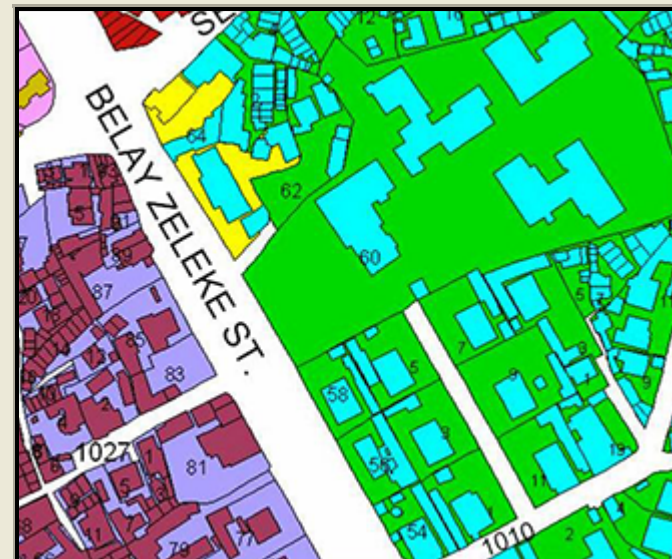
Dilapidated ☐

Ruined ☐

No	Easting	Northing
151	47 22 85	99 95 69

151

Map



Addis Ababa Urban Heritage Database

Name	Parliament Building			Building	<input checked="" type="checkbox"/>
Street Name/No.	Niger St. 4	4	Compound	<input type="checkbox"/>	
Kifle Ketema	Kebele	Parcel	Monument	<input type="checkbox"/>	
Arada	17	30	Ensemble	<input type="checkbox"/>	
Architect	Unknown				
Year Constructed	1931				
Current Use					

Status of Protection

House of Federation	Listed Heritage	<input type="checkbox"/>
Ownership	Masterplan No	51

Government SHSS	Remarks	Map						
Other Sources <input checked="" type="checkbox"/>	<p>The building was designed by the German architect Kametz and constructed in time to host the Ethiopian Parliament, which was established in 1931. Original painted panels and decorations of the hall on ground floor were taken away during Italian occupation. The façade had a large mosaic of St. George, covered during the Derg and still hidden. Currently it serves as House of Representatives and House of Federation. Picture shows situation in HoF in 2004. (OTNF, AW)</p>							
OTNF 4-2 HBAA 14.4								
Condition								
Well maintained <input type="checkbox"/>								
Maintenance needed <input checked="" type="checkbox"/>								
Dilapidated <input type="checkbox"/>								
Ruined <input type="checkbox"/>								
<table> <tr> <th>No</th> <th>Easting</th> <th>Northing</th> </tr> <tr> <td>51</td> <td>47 40 85</td> <td>99 80 02</td> </tr> </table>	No	Easting	Northing	51	47 40 85	99 80 02		
No	Easting	Northing						
51	47 40 85	99 80 02						



Photo Source Addis Woubet 2004



Addis Ababa Urban Heritage Database

Name	Patriarchs Residence		Building	<input checked="" type="checkbox"/>
Street Name/No.	King George VI St.	21	Compound	<input type="checkbox"/>
Kifle Ketema	Kebele	Parcel	Monument	<input type="checkbox"/>
Arada	17	95	Ensemble	<input type="checkbox"/>
Architect	Unknown			
Year Constructed	late 1920s			
Current Use				

Status of Protection

Listed Heritage ☐

Masterplan No 88

Remarks

Former residence of the Patriarch of the Ethiopian Orthodox Church, the abuna. Designed by the French architect Pe'ne. Built in the late 1920s. Originally a church with an oval roof was located next to it, which nowadays serves as a shop. (OTNF, HBAA)



Photo Source Addis Woubet 2008

Ownership

Orthodox Church

Other Sources ☒

OTNF 4-5 HBAA 14.1

Condition

Well maintained ☒

Maintenance needed ☐

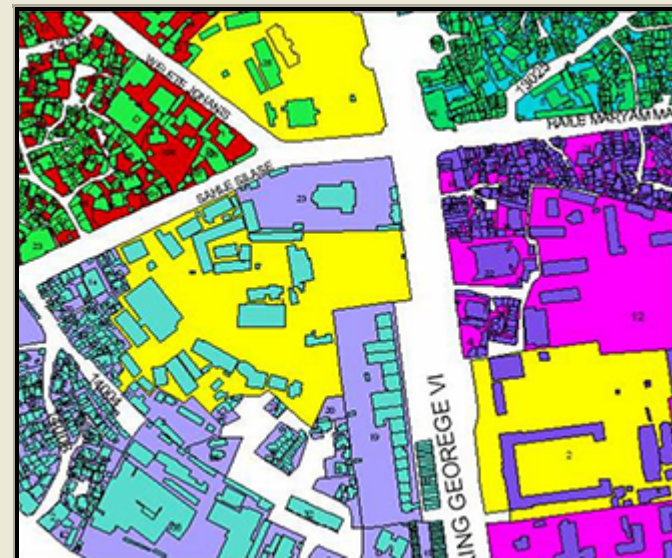
Dilapidated ☐

Ruined ☐

No	Easting	Northing
88	47 37 34	99 87 38

88

Map



Addis Ababa Urban Heritage Database

Name	Paulos Kordas		Building	<input checked="" type="checkbox"/>
Street Name/No.	2042 St.	4	Compound	<input type="checkbox"/>
Kifle Ketema	Kebele	Parcel	Monument	<input type="checkbox"/>
Arada	10	4	Ensemble	<input type="checkbox"/>
Architect	Unknown			
Year Constructed	1934			
Current Use				
Multiple family residence	<input type="checkbox"/>			

Status of Protection

Listed Heritage ☐

Masterplan No 42

Remarks

The former residence of Paulos Kordas in Arada is an interesting example of Greek architecture of that time in AA. The neo- classical façade bears a tympan in the middle, supported by a pair of round columns resembling ancient Doric columns. The initials of the owner in Greek letters and the date of the building, 1934, are shown there.



Photo Source Addis Wou bet 2006

Ownership

Private

Other Sources ☐

OTNF 3.20

Condition

Well maintained ☒

Maintenance needed ☐

Dilapidated ☐

Ruined ☐

No	Easting	Northing
42	47 30 25	99 84 68

42

Map



Addis Ababa Urban Heritage Database

Name	Ras Abate Bwayalew Residence		Building	<input checked="" type="checkbox"/>
Street Name/No.	Cote D'Ivoire	150	Compound	<input type="checkbox"/>
Kifle Ketema	Kebele	Parcel	Monument	<input type="checkbox"/>
Yeka	11	162	Ensemble	<input type="checkbox"/>
Architect	Unknown			
Year Constructed	early 1900s			
Current Use				

Status of Protection

Mutiple Family Residence	Listed Heritage	<input type="checkbox"/>
Ownership	Masterplan No	80

Kebele	Remarks	Map					
Other Sources <input checked="" type="checkbox"/>	<p>Former residence of Ras Abate Bwayalew, one of the most important military leaders of Menelik's court. The architect was probably Ras Abate himself. Built in the beginning of the 20th Century.(OTNF)</p>						
OTNF 6-4							
Condition							
Well maintained <input type="checkbox"/>							
Maintenance needed <input type="checkbox"/>							
Dilapidated <input checked="" type="checkbox"/>							
Ruined <input type="checkbox"/>							
<table><tr><th>No</th><th>Easting</th><th>Northing</th></tr><tr><td>80</td><td>47 62 20</td><td>99 76 05</td></tr></table>	No	Easting	Northing	80	47 62 20	99 76 05	80
No	Easting	Northing					
80	47 62 20	99 76 05					



Photo Source Addis Woubet 2008



Addis Ababa Urban Heritage Database

Name	Ras Biru W/Gebriel Res. AA Museum		Building	<input checked="" type="checkbox"/>
Street Name/No.	18013 St.	6a	Compound	<input type="checkbox"/>
Kifle Ketema	Kebele	Parcel	Monument	<input type="checkbox"/>
Kirkos	20	4	Ensemble	<input type="checkbox"/>
Architect	Unknown			
Year Constructed	1920s			
Current Use				

Status of Protection

Listed Heritage ☐

Masterplan No 67

Remarks

Former residence of Ras Birru, an honoured Dejazmatch at Menelik's court. Built in 1920s. Outstanding by the dimension of the complex and its decorations. He was a notable advisor to Menelik II in the early 20th century. (OTNF)



Photo Source Addis Woubet 2006

Ownership

Government/ Museum

Other Sources

OTNF 7-7 HBAA 18.1

Condition

Well maintained ☐

Maintenance needed ☒

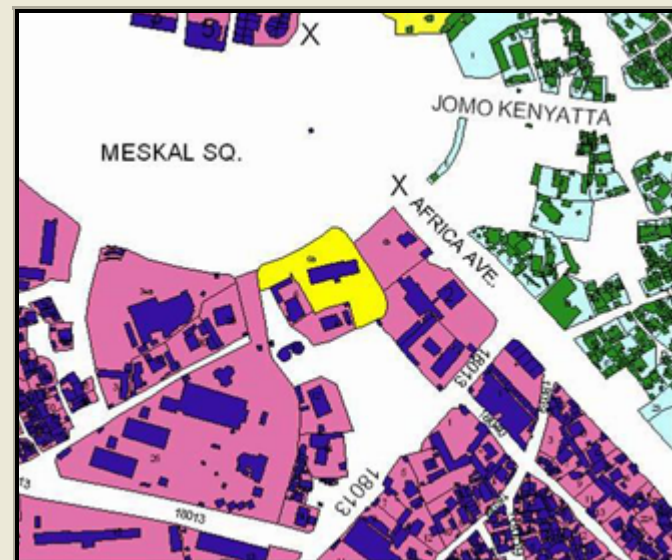
Dilapidated ☐

Ruined ☐

No	Easting	Northing
67	47 38 49	99 57 05

67

Map



Addis Ababa Urban Heritage Database

Name	Ras Desta Hospital		Building	<input checked="" type="checkbox"/>
Street Name/No.	Arbeynoch St.	192	Compound	<input type="checkbox"/>
Kifle Ketema	Kebele	Parcel	Monument	<input type="checkbox"/>
Arada	7	51	Ensemble	<input type="checkbox"/>
Architect	Unknown			
Year Constructed	1932			
Current Use				

Status of Protection

Listed Heritage ☐

Masterplan No 12

Remarks

Funded by the Italian association "Italica Gens", it was built to function as a private clinic for the Italian community, called Principessa di Piemonte during the Italian occupation. . Designed by the Italian architect Alessandro Molli Boffa. Built in 1932. (OTNF)



Photo Source Addis Woubet 2008

Ownership

Government/ Hospital

Other Sources ☒

OTNF 3-28

Condition

Well maintained ☐

Maintenance needed ☒

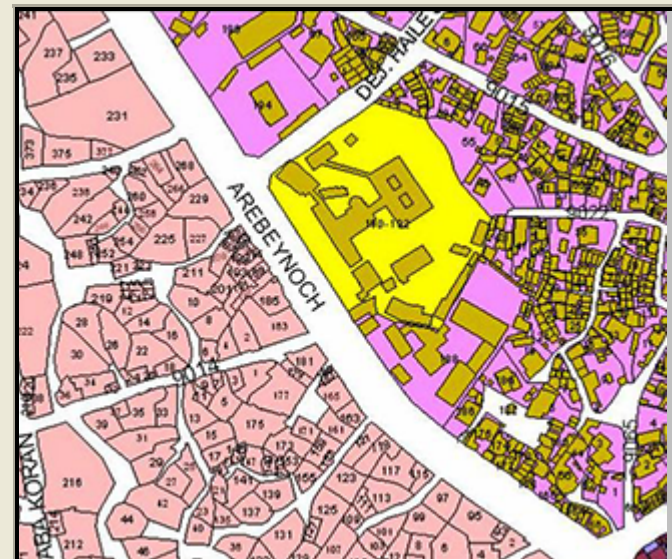
Dilapidated ☐

Ruined ☐

No	Easting	Northing
12	47 17 63	99 36 39

12

Map



Addis Ababa Urban Heritage Database

Name	Ras Kasa Hailu Estate		Building	<input checked="" type="checkbox"/>
Street Name/No.	11039 St.	120	Compound	<input type="checkbox"/>
Kifle Ketema	Kebele	Parcel	Monument	<input type="checkbox"/>
Yeka	1	82	Ensemble	<input type="checkbox"/>

Architect

Unknown

Year Constructed

1910s

Current Use

Church

Ownership

Kebele

Other Sources

☒

OTNF 5-10 HBAA 12.1-12.2

Condition

Well maintained

☐

Maintenance needed

☐

Dilapidated

☒

Ruined

☐

No	Easting	Northing
121	47 44 70	100 17 25

Status of Protection

Listed Heritage

☐

Masterplan No

121

Remarks

Former residence of Ras Kassa who brought the tabot of the Mariam Church which was located in the neighbourhood to his residence and transformed it into a church. (OTNF)



Photo Source

Addis Woubet 2008

Map



Addis Ababa Urban Heritage Database

Name	Ras Kebede Mengasha		Building	<input checked="" type="checkbox"/>
Street Name/No.	18271 St.	33	Compound	<input type="checkbox"/>
Kifle Ketema	Kebele	Parcel	Monument	<input type="checkbox"/>
Kirkos	1	29	Ensemble	<input type="checkbox"/>
Architect	Unknown			
Year Constructed	early 1900s			
Current Use	Ethiopian Heritage Trust			
Status of Protection			Listed Heritage	<input type="checkbox"/>



Ownership	Masterplan No	70
-----------	---------------	----

Photo Source	Addis Woubet 2006
--------------	-------------------

Government SHSS	Remarks	Map						
Other Sources <input checked="" type="checkbox"/>	Former residence of Ras Kebede Mengesha, who played a key role in the imperial administration under Menelik, later Governor of Wollo Province. Built in the first decades of the 20th Century. Indian influenced architecture. (OTNF)							
OTNF 7-4 AA 1886-1941 p.244 HBAA18.3								
Condition								
Well maintained <input type="checkbox"/>								
Maintenance needed <input checked="" type="checkbox"/>								
Dilapidated <input type="checkbox"/>								
Ruined <input type="checkbox"/>								
<table border="1"> <thead> <tr> <th>No</th> <th>Easting</th> <th>Northing</th> </tr> </thead> <tbody> <tr> <td>70</td> <td>47 50 06</td> <td>99 43 73</td> </tr> </tbody> </table>	No	Easting	Northing	70	47 50 06	99 43 73		
No	Easting	Northing						
70	47 50 06	99 43 73						



Addis Ababa Urban Heritage Database

Name	Ras Mekonen/ Lul Genet Palace		Building	<input checked="" type="checkbox"/>
Street Name/No.	Algeria St.	1	Compound	<input type="checkbox"/>
Kifle Ketema	Kebele	Parcel	Monument	<input type="checkbox"/>
Gulele	2	1	Ensemble	<input type="checkbox"/>
Architect	Unknown			
Year Constructed	1934			
Current Use				

Status of Protection

Listed Heritage ☐

Masterplan No 97

Remarks

Haile Sellassie inherited the estate in 1907 from Ras Mekonen and ordered the construction of the palace to become the royal residence. During the occupation it was the residence of the "vice king" of Italy. Designed by Kametz. Built in 1934. (OTNF)



Photo Source Addis Woubet 2006

Ownership

Addis Ababa University

Other Sources ☒

OTNF 4-8 HBAA 11.6

Condition

Well maintained ☒

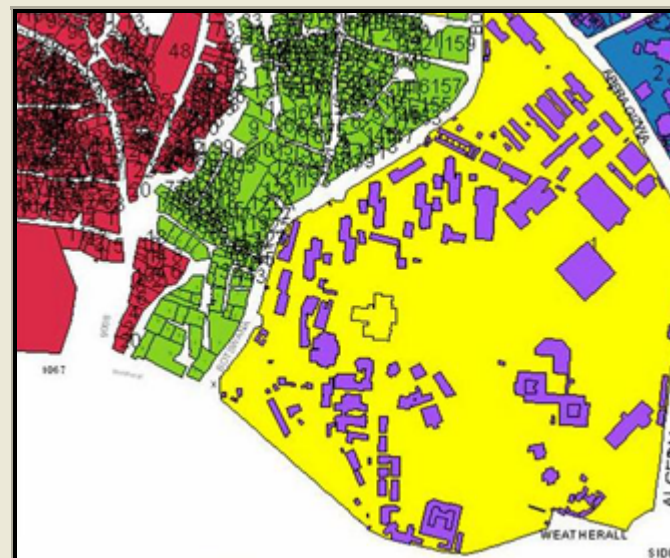
Maintenance needed ☐

Dilapidated ☐

Ruined ☐

No	Easting	Northing
97	47 32 97	99 98 47

Map



Addis Ababa Urban Heritage Database

Name	Ras Nadew Aba Welo Residence		Building	<input checked="" type="checkbox"/>
Street Name/No.	2065 St. 6	6	Compound	<input type="checkbox"/>
Kifle Ketema	Kebele	Parcel	Monument	<input type="checkbox"/>
Arada	1	27	Ensemble	<input type="checkbox"/>
Architect	Unknown			
Year Constructed	early 1900s			
Current Use				

Status of Protection

Multiple family residence	Listed Heritage	<input type="checkbox"/>
Ownership	Masterplan No	57

Private SHSS	Remarks	Map
--------------	---------	-----

Other Sources	<input checked="" type="checkbox"/>
---------------	-------------------------------------

OTNF 2-1 AA 1886-1941 p.246 HBAA 2.4

Condition	
-----------	--

Well maintained	<input type="checkbox"/>
-----------------	--------------------------

Maintenance needed	<input checked="" type="checkbox"/>
--------------------	-------------------------------------

Dilapidated	<input type="checkbox"/>
-------------	--------------------------

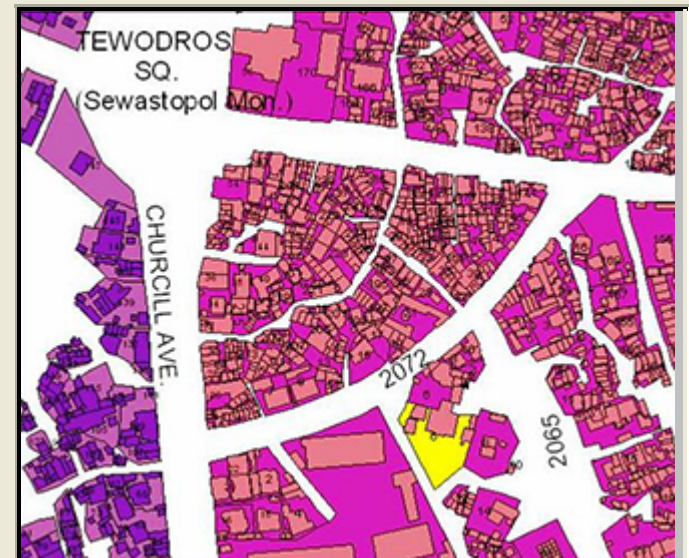
Ruined	<input type="checkbox"/>
--------	--------------------------

No	Easting	Northing
57	47 28 08	99 74 50

Former residence of Ras Nadew, one of Menelik's two "likamakwas" (double) . Built in the first decade of the 20th Century. Neoclassical, Indian influenced architecture. (OTNF)



Photo Source	Addis Woubet 2006
--------------	-------------------



Addis Ababa Urban Heritage Database

Name	Ras Nadew Aba Wolo Gatehouse		Building	<input type="checkbox"/>
Street Name/No.	2065 St. 6	6	Compound	<input type="checkbox"/>
Kifle Ketema	Kebele	Parcel	Monument	<input type="checkbox"/>
Arada	1	27	Ensemble	<input type="checkbox"/>
Architect	Unknown			
Year Constructed	1910s			
Current Use				

Status of Protection

Multiple family residence	Listed Heritage	<input type="checkbox"/>
Ownership	Masterplan No	57

Kebele	Remarks	Map
--------	---------	-----

Other Sources	<input type="checkbox"/>
---------------	--------------------------

OTNF 2-1 AA 1886-1941 p.246 HBAA 2.4

Condition	
-----------	--

Well maintained	<input type="checkbox"/>
-----------------	--------------------------

Maintenance needed	<input type="checkbox"/>
--------------------	--------------------------

Dilapidated	<input checked="" type="checkbox"/>
-------------	-------------------------------------

Ruined	<input type="checkbox"/>
--------	--------------------------

No	Easting	Northing
57.1	47 28 40	99 73 15

Gatehouse to the compound of Ras Nadew Residence, originally on the same compound, today ca. 100 m further south on a separate parcel. At present used as a "kebele house", it obviously has some attached shacks of informal housing.



Photo Source	Addis Woubet 2006
--------------	-------------------



Addis Ababa Urban Heritage Database

Name	Ras Tesema Nadaw Residence		Building	<input checked="" type="checkbox"/>
Street Name/No.	3017 St.	26	Compound	<input type="checkbox"/>
Kifle Ketema	Kebele	Parcel	Monument	<input type="checkbox"/>
Lideta	13	9	Ensemble	<input type="checkbox"/>
Architect	Unknown			
Year Constructed	1920s			
Current Use	Public School			

Status of Protection

Listed Heritage ☐

Masterplan No 58

Remarks

This building stands in the former Ras Tesema's ghebba, a powerful "ras bitwaddad" under Menelik. His former residence does not exist anymore. The present building was designed by the Armenian architect Minas Kerbekian. Built in the early 1920s.



Photo Source Addis Woubet 2006

Ownership

Government SHSS

Other Sources ☒

OTNF 2-6 HBAA 3.2

Condition

Well maintained ☐

Maintenance needed ☐

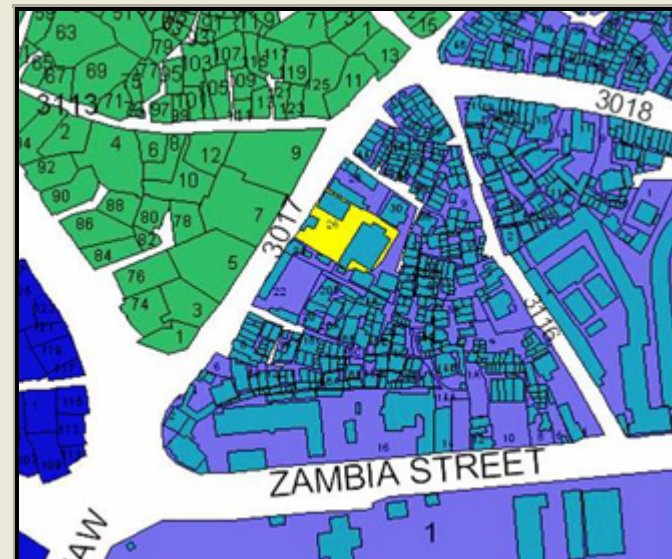
Dilapidated ☒

Ruined ☐

No	Easting	Northing
58	47 23 25	99 71 26

58

Map



Addis Ababa Urban Heritage Database

Name	Sandford School/ 1st Ministry of Education			Building	<input checked="" type="checkbox"/>
Street Name/No.	Shewareged Gedle St.	57	Compound	<input type="checkbox"/>	
Kifle Ketema	Kebele	Parcel	Monument	<input type="checkbox"/>	
Arada	13	23	Ensemble	<input type="checkbox"/>	
Architect	Unknown				
Year Constructed	1935				
Current Use					

Status of Protection

Listed Heritage ☐

Masterplan No 107

Remarks

The building functioned as the 1st Ethiopian Ministry of Education until 1935. The Italians used it as a hotel for their soldiers. 1941-1948 it was occupied by ther patriot Abebe Argegay. In 1948 the English Standford School moved in. (OTNF)



Photo Source Addis Woubet 2006

Ownership

Private School

Other Sources

OTNF 5-4

Condition

Well maintained ☒

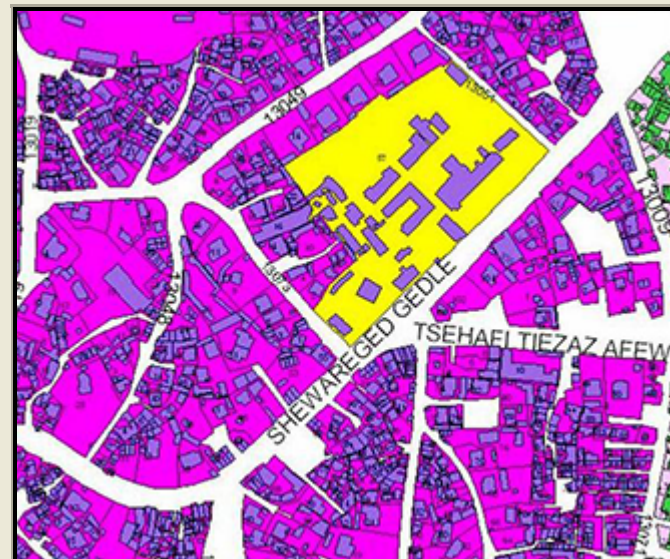
Maintenance needed ☐

Dilapidated ☐

Ruined ☐

No	Easting	Northing
107	47 49 34	99 87 07

Map



Addis Ababa Urban Heritage Database

Name	Seitan Bet		Building	<input checked="" type="checkbox"/>
Street Name/No.	Churchill Avenue	56	Compound	<input type="checkbox"/>
Kifle Ketema	Kebele	Parcel	Monument	<input type="checkbox"/>
Arada	1	30	Ensemble	<input type="checkbox"/>
Architect	Unknown			
Year Constructed	1910s			
Current Use	Mega Theatre			

Status of Protection

Listed Heritage ☐

Masterplan No 56

Remarks

The "devil's house" (seitan bet) was one of the first cinemas. As part of the Hotel de France it also functioned as a bar, dancing hall, casino, club. Built in the 1910s. (OTNF)



Photo Source Addis Woubet 2006

Ownership

Government SHSS

Other Sources ☒

OTNF 2-2 HBAA 2.3 POPPAA p.148

Condition

Well maintained ☐

Maintenance needed ☒

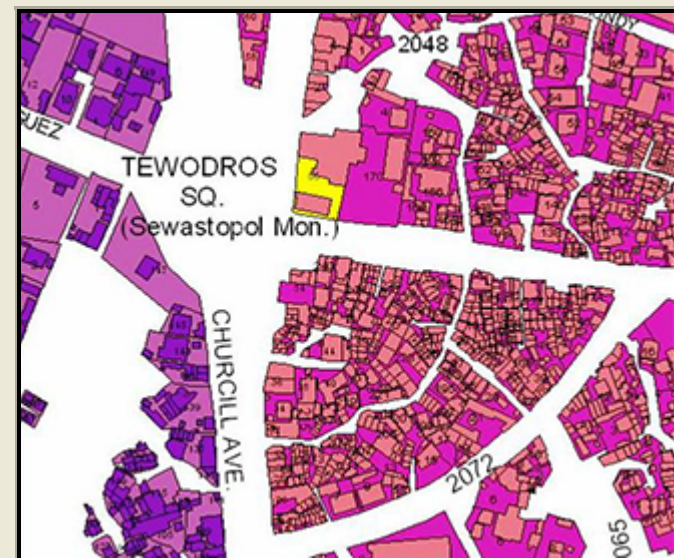
Dilapidated ☐

Ruined ☐

No	Easting	Northing
56	47 26 63	99 76 79

56

Map



Addis Ababa Urban Heritage Database

Name

Street Name/No.

Kifle Ketema Parcel

Gulele

Architect

Year Constructed

Current Use

Ownership

Other Sources ☒

OTNF 3-30 HBAA 8.5

Condition

Well maintained ☐

Maintenance needed ☒

Dilapidated ☐

Ruined ☐

No Easting Northing

8 46 98 62 100 14 44

8

Building ☒

Compound ☐

Monument ☐

Ensemble ☐

Status of Protection

Listed Heritage ☐

Masterplan No

Remarks


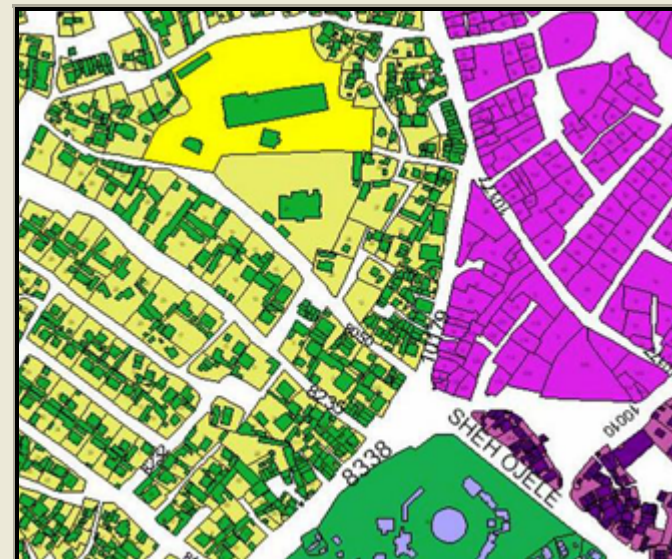


Photo Source

Map



Addis Ababa Urban Heritage Database

Name	Sidist Kilo Martyrs Monument		Building	<input type="checkbox"/>
Street Name/No.	King George VI St.	./.	Compound	<input type="checkbox"/>
Kifle Ketema	Kebele	Parcel	Monument	<input checked="" type="checkbox"/>
Arada	11-12	./.	Ensemble	<input type="checkbox"/>
Architect	Unknown			
Year Constructed	After 1941			
Current Use				
Monument				
Ownership				
Government				
Other Sources	<input type="checkbox"/>			
Condition				
Well maintained	<input checked="" type="checkbox"/>			
Maintenance needed	<input type="checkbox"/>			
Dilapidated	<input type="checkbox"/>			
Ruined	<input type="checkbox"/>			
174				

Status of Protection

Listed Heritage ☐

Masterplan No 91

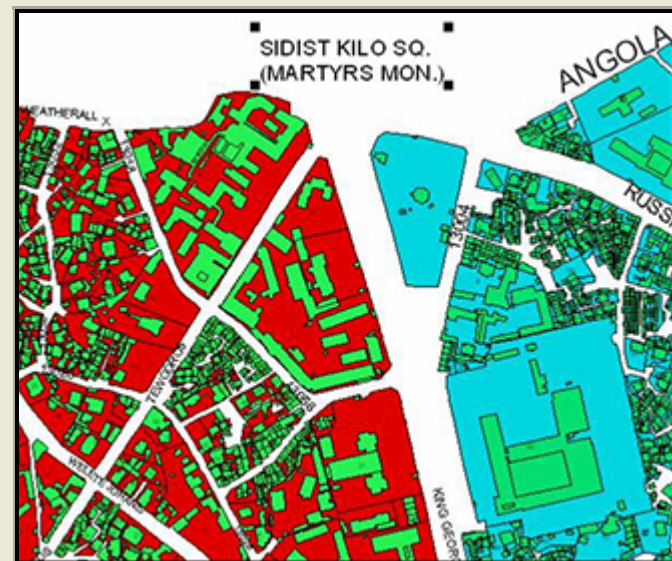
Remarks

Monument commemorating resistance fighters against the Italian Occupation in 1936- 1941. A large number of Ethiopian citizens was killed in retaliation of the killing of Graziani, the Italian Vice King of Ethiopia.



Photo Source Addis Woubet 2008

Map



Addis Ababa Urban Heritage Database

Name	St. Bealewold Church		Building	<input checked="" type="checkbox"/>
Street Name/No.	14070 St.	1	Compound	<input type="checkbox"/>
Kifle Ketema	Kebele	Parcel	Monument	<input type="checkbox"/>
Arada	17	27	Ensemble	<input type="checkbox"/>
Architect	Unknown			
Year Constructed	1891			
Current Use				

Status of Protection

Listed Heritage ☐

Masterplan No 83

Remarks

The "old" Haile Sellassie Church, next to the new one. Menelik ordered this church around 1891. This Indian influenced architecture had a thatched roof and interesting paintings depicting Menelik, Zewditu, Taitu and Lij Yasu. The surrounding cemetery has important personalities of the time who were buried there.[OTNF]



Photo Source Addis Woubet 2008

Ownership

Orthodox Church

Other Sources ☒

OTNF 4-1

Condition

Well maintained ☐

Maintenance needed ☒

Dilapidated ☐

Ruined ☐

No	Easting	Northing
83	47 43 50	99 79 63

83

Map



Addis Ababa Urban Heritage Database

Name	St. Emmanuel Church		Building	<input checked="" type="checkbox"/>
Street Name/No.	6001 St.	30	Compound	<input type="checkbox"/>
Kifle Ketema	Kebele	Parcel	Monument	<input type="checkbox"/>
Addis Ketema	9	78	Ensemble	<input type="checkbox"/>
Architect	Unknown			
Year Constructed	1920s			
Current Use				
Et. Orthodox Church		Listed Heritage	<input type="checkbox"/>	
Ownership	Masterplan No		3	
Orthodox Church	Remarks	Map		
Other Sources	<input checked="" type="checkbox"/>			
OTNF 2-10				
Condition				
Well maintained	<input checked="" type="checkbox"/>			
Maintenance needed	<input type="checkbox"/>			
Dilapidated	<input type="checkbox"/>			
Ruined	<input type="checkbox"/>			
	3			

Status of Protection

Listed Heritage ☐

Masterplan No 3

Remarks

This church was built by order of Empress Zawditu. The area belonged to Dejazmatch Hailu Tesfaye. Built around the 1920s. The church was completely renovated in recent times. [OTNF]



Photo Source Addis Woubet 2006



Addis Ababa Urban Heritage Database

Name	St. Estifanos Church			Building	<input checked="" type="checkbox"/>
Street Name/No.	Jomo Kenyatta St.	1	Compound	<input type="checkbox"/>	
Kifle Ketema	Kebele	Parcel	Monument	<input type="checkbox"/>	
Kirkos	19	23	Ensemble	<input type="checkbox"/>	
Architect	Unknown				
Year Constructed	1916/1960				
Current Use					

Status of Protection

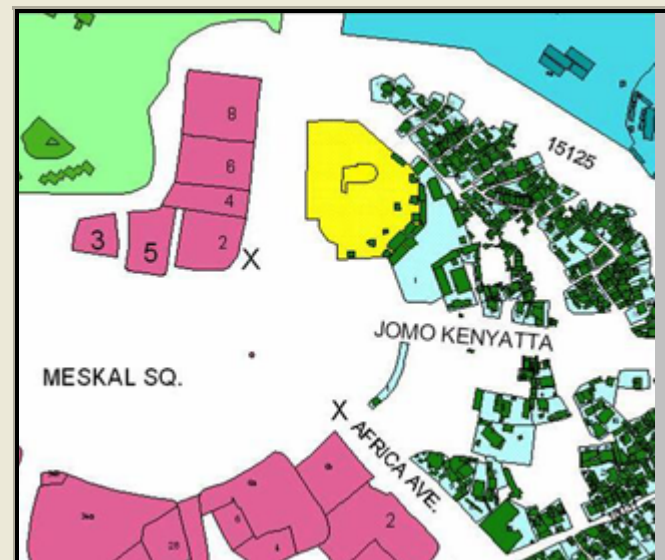
Et. Orthodox Church	Listed Heritage	<input type="checkbox"/>
Ownership	Masterplan No	66

Orthodox Church	Remarks	Map						
Other Sources	<input checked="" type="checkbox"/>							
OTNF 7-1								
Condition								
Well maintained	<input checked="" type="checkbox"/>							
Maintenance needed	<input type="checkbox"/>							
Dilapidated	<input type="checkbox"/>							
Ruined	<input type="checkbox"/>							
<table border="1"> <thead> <tr> <th>No</th> <th>Easting</th> <th>Northing</th> </tr> </thead> <tbody> <tr> <td>66</td> <td>47 39 03</td> <td>99 60 08</td> </tr> </tbody> </table>	No	Easting	Northing	66	47 39 03	99 60 08	66	
No	Easting	Northing						
66	47 39 03	99 60 08						

The church was established 1916 (1909 E.C.) to commemorate the victory in the Battle of Segele (17th of Teqemt 1909 E.C.) and Ras Teferi crowning (17th Meskerem) . At that time its ark or "tabot" was brought from St. Michael Church in Welqite, 165 km from Addis Ababa, to it's new destination. Ras Biru Wolde Gabriel was buried here in a magnificent tomb built while he lived. The initial building was partly burnt in Ter 13th (1933 E.C.) , finalized in 1942 (1936 E.C.) . During the reign of Emperor Haile Selassie it was repaired, changing the roof to a corrugated steel structure. The present construction started in 1958 (1951



Photo Source Addis Woubet 2006



Addis Ababa Urban Heritage Database

Name	St. Gabriel Church			Building	<input checked="" type="checkbox"/>
Street Name/No.	Iteque Menen St.	4	Compound	<input type="checkbox"/>	
Kifle Ketema	Kebele	Parcel	Monument	<input type="checkbox"/>	
Arada	15	26	Ensemble	<input type="checkbox"/>	
Architect	Unknown				
Year Constructed	1889				
Current Use					

Status of Protection

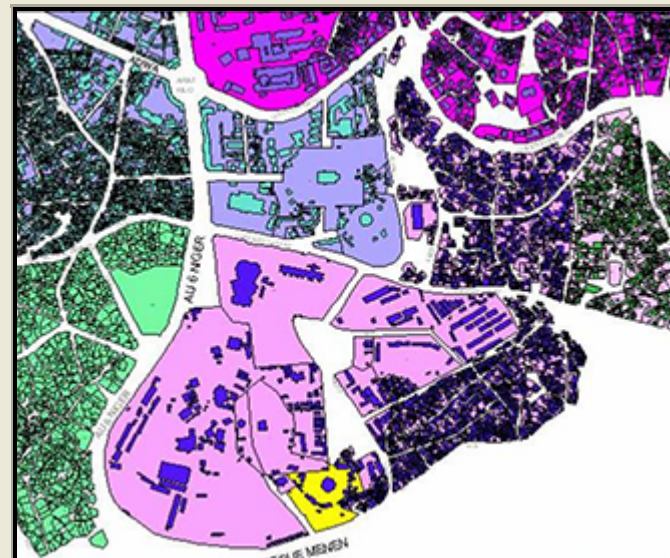
Et. Orthodox Church	Listed Heritage	<input type="checkbox"/>
Ownership	Masterplan No	54

Orthodox Church	Remarks	Map						
Other Sources	<input checked="" type="checkbox"/>							
SHSS								
Condition								
Well maintained	<input checked="" type="checkbox"/>							
Maintenance needed	<input type="checkbox"/>							
Dilapidated	<input type="checkbox"/>							
Ruined	<input type="checkbox"/>							
<table border="1"> <thead> <tr> <th>No</th> <th>Easting</th> <th>Northing</th> </tr> </thead> <tbody> <tr> <td>54</td> <td>47 42 60</td> <td>99 73 04</td> </tr> </tbody> </table>	No	Easting	Northing	54	47 42 60	99 73 04	54	
No	Easting	Northing						
54	47 42 60	99 73 04						

Built by Menelik 1908 (1901 E.C.) . The interior is ornated by by the famous Gojam painter Kassa Aregahegn with motifs of saints, Menelik II, Etegue Taitu, Empress Zewditu, Ras Teferi among others.[PISCAA] Octagonal in plan, it features richly decorated wooden ornaments on the lintels that support the roof. Each segment of the exterior walls shows a pair of high windows. [Addis Woubet]



Photo Source Addis Woubet 2008



Addis Ababa Urban Heritage Database

Name	St. Genete Yesus Church			Building	<input checked="" type="checkbox"/>
Street Name/No.	11039 St.	102	Compound	<input type="checkbox"/>	
Kifle Ketema	Kebele	Parcel	Monument	<input type="checkbox"/>	
Yeka	2	19	Ensemble	<input type="checkbox"/>	
Architect	Unknown				
Year Constructed	1923				
Current Use					

Status of Protection

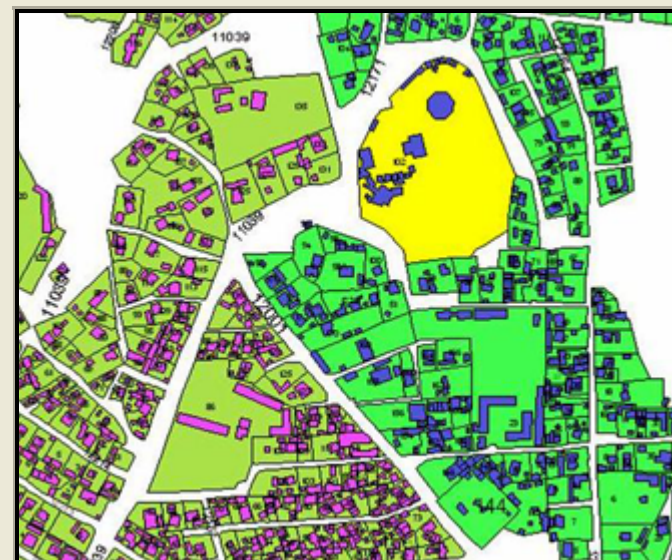
Et. Orthodox Church	Listed Heritage	<input type="checkbox"/>
Ownership	Masterplan No	120

Orthodox Church	Remarks	Map						
Other Sources	<input checked="" type="checkbox"/>							
OTNF 5-9								
Condition								
Well maintained	<input checked="" type="checkbox"/>							
Maintenance needed	<input type="checkbox"/>							
Dilapidated	<input type="checkbox"/>							
Ruined	<input type="checkbox"/>							
<table border="1"> <thead> <tr> <th>No</th> <th>Easting</th> <th>Northing</th> </tr> </thead> <tbody> <tr> <td>120</td> <td>47 48 80</td> <td>100 18 63</td> </tr> </tbody> </table>	No	Easting	Northing	120	47 48 80	100 18 63	120	
No	Easting	Northing						
120	47 48 80	100 18 63						

The church was built in the former Ras Kassa's Ghebba 1923-1924. [OTNF]. It is 2-storyed, and remarkable for its balconies added on the 4 sides of the upper floor. Right next to it the Ras Kassa Aderash (banquet hall) still remains, a building of stone from the early 20s. A third building on the compound used to be his residence and today serves as St. Mary's church. [Addis Woubet]



Photo Source Addis Woubet 2008



Addis Ababa Urban Heritage Database

Name	St. George/ Ghiorghis Church		Building	<input checked="" type="checkbox"/>
Street Name/No.	1033 St.	2	Compound	<input type="checkbox"/>
Kifle Ketema	Kebele	Parcel	Monument	<input type="checkbox"/>
Arada	3	1	Ensemble	<input type="checkbox"/>
Architect	Unknown			
Year Constructed	1905-1911			
Current Use	Et. Orthodox Church			

Status of Protection

Listed Heritage ☐

Masterplan No 26

Remarks

The Church started to be built in 1903 (1886 E.C.) with an originally round plan and a large-thatched roof, by Menelik II. It was re-built in its present appearance by the Italian Sebastiano Castagna and designed by the Greek Orphanides during the reign of Empress Zewditu 1905-1911, who was crowned here as well as Emperor Haile Sellassie. The design was inspired by the Coptic Church in Jerusalem, and architectural elements copied from the Italian Renaissance were added. It was well known by its school of "aene" and



Photo Source Addis Woubet 2008

Ownership

Orthodox Church

Other Sources ☒

OTNF 3-14 AA 1886-1941 p.206 POPPAA p.1

Condition

Well maintained ☒

Maintenance needed ☐

Dilapidated ☐

Ruined ☐

No	Easting	Northing
26	47 25 92	99 87 30

Map



Addis Ababa Urban Heritage Database

Name	St. Kechene Medhane Alem Church		Building	<input checked="" type="checkbox"/>
Street Name/No.	9001 St.	101	Compound	<input type="checkbox"/>
Kifle Ketema	Kebele	Parcel	Monument	<input type="checkbox"/>
Gulele	6	1	Ensemble	<input type="checkbox"/>
Architect	Unknown			
Year Constructed	1920s			
Current Use				

Status of Protection

Listed Heritage ☐

Masterplan No 115

Remarks

The octagonal church stems like most of the churches of this design from the early 1920s. It features richly decorated woodworks as lintels between the exterior wooden pillars supporting the protruding, 2 storey roof. On the same compound, there is an additional basilica styled church with a cuppula on its apsis, of more recent origin. [Addis Woubet]



Photo Source Addis Woubet 2008

Ownership

Orthodox Church

Other Sources

Addis Woubet

Condition

Well maintained ☒

Maintenance needed ☐

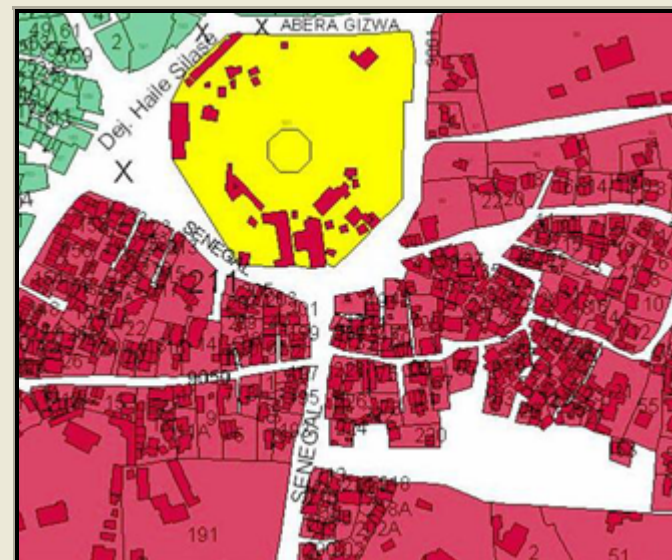
Dilapidated ☐

Ruined ☐

No	Easting	Northing
115	47 27 83	100 07 69

115

Map



Addis Ababa Urban Heritage Database

Name	St. Kidane Merid Church		Building	<input checked="" type="checkbox"/>
Street Name/No.	11051 St.	212	Compound	<input type="checkbox"/>
Kifle Ketema	Kebele	Parcel	Monument	<input type="checkbox"/>
Gulele	21	3	Ensemble	<input type="checkbox"/>
Architect	Unknown			
Year Constructed	1930			
Current Use				

Status of Protection

Et. OrthodoxChurch	Listed Heritage	<input type="checkbox"/>
Ownership	Masterplan No	126

Orthodox Church	Remarks	Map
-----------------	---------	-----

Other Sources	<input checked="" type="checkbox"/>
---------------	-------------------------------------

OTNF 4-16 Addis Woubet

Condition	
-----------	--

Well maintained	<input checked="" type="checkbox"/>
-----------------	-------------------------------------

Maintenance needed	<input type="checkbox"/>
--------------------	--------------------------

Dilapidated	<input type="checkbox"/>
-------------	--------------------------

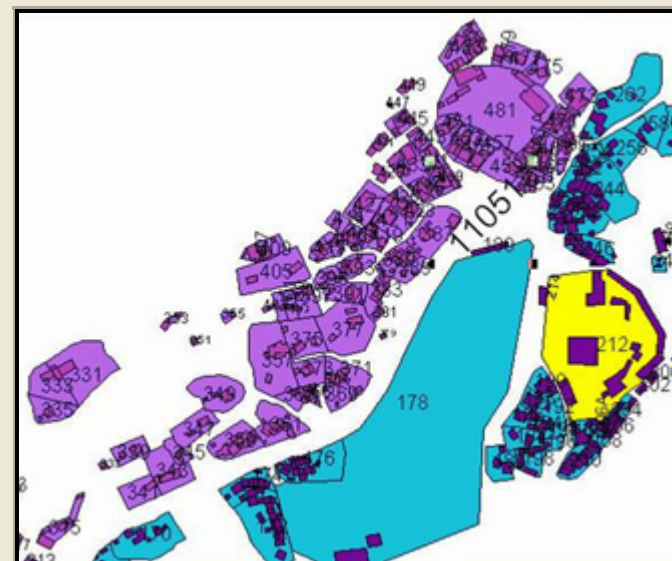
Ruined	<input type="checkbox"/>
--------	--------------------------

No	Easting	Northing
126	47 49 69	100 31 29

The church was built by order of Empress Menen in 1930 (1923 E.C.) , at the foot of Entoto mountain, to replace the one founded by Empress Taitu in 1910 (1902 E.C.) It was built under the supervision of Ras Desta.[PISCAA] [OTNF] The square plan features semicircular apses on each of its 4 sides with small windows in it, which is an unusual architectural detail. The entire building is of natural stone masonry surrounded by a rectangular veranda. The roof is 2 storeyed and covered, as usual in that time, by corrugated steel sheets. A separated square bell tower (the bells are missng) stands beside



Photo Source	Addis Woubet 2008
--------------	-------------------



Addis Ababa Urban Heritage Database

Name	St. Kirkos Church/ St. Qirqos		Building	<input checked="" type="checkbox"/>
Street Name/No.	2120 St.	123	Compound	<input type="checkbox"/>
Kifle Ketema	Kebele	Parcel	Monument	<input type="checkbox"/>
Kirkos	13	70	Ensemble	<input type="checkbox"/>
Architect	Unknown			
Year Constructed	early 1930s			
Current Use				
Kirkos Church				

Status of Protection

Listed Heritage ☐

Ownership Masterplan No 132

Orhtodox Church Remarks

Other Sources ☒

OTNF 1-4

Condition

Well maintained ☒

Maintenance needed ☐

Dilapidated ☐

Ruined ☐

No	Easting	Northing
132	47 27 95	99 51 57

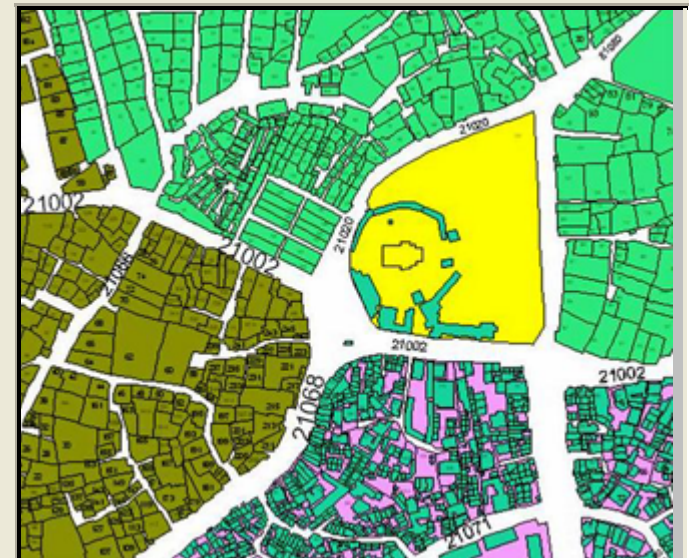
132

Map

Italian modernist style, masonry of natural stone. The otherwise sober building shows a large circular cuppola. Interesting stone window decorations. A typical example of italian church architecture of the 1930s [Addis Woubet]



Photo Source Addis Woubet 2006



Addis Ababa Urban Heritage Database

Name	St. Lideta Mariam Church/ St. Medhane Al			Building	<input checked="" type="checkbox"/>
Street Name/No.	Chad St.	37	Compound	<input type="checkbox"/>	
Kifle Ketema	Kebele	Parcel	Monument	<input type="checkbox"/>	
Lideta	17	30	Ensemble	<input type="checkbox"/>	
Architect	Unknown				
Year Constructed	1924				
Current Use					

Status of Protection

Et. OrthodoxChurch	Listed Heritage	<input type="checkbox"/>
Ownership	Masterplan No	

Orthodox Church	Remarks	Map
-----------------	---------	-----

Other Sources	<input checked="" type="checkbox"/>
---------------	-------------------------------------

OTNF 1-7	
----------	--

Condition	
-----------	--

Well maintained	<input checked="" type="checkbox"/>
-----------------	-------------------------------------

Maintenance needed	<input type="checkbox"/>
--------------------	--------------------------

Dilapidated	<input type="checkbox"/>
-------------	--------------------------

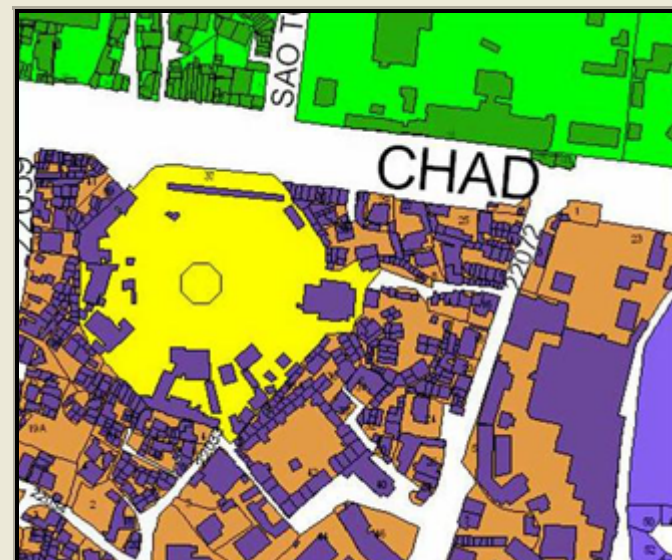
Ruined	<input type="checkbox"/>
--------	--------------------------

No	Easting	Northing
134	47 09 86	99 58 14

The complex consists of two churches: Lideta Mariam and Medhane Alem. The old Lideta Mariam was built in the compound of the father confessor of Emperess Zewditu, Melake-Gennet-Tedla, who was founder and patron of the church. Inaugurated in 1923 (1916 E.C.) . Influential people used to be attached to the church included Dejazmach Balcha, Dejazmach Assefa Lul-Seged and Empress Zewditu. The Italians tried to demolish the church even forbading its use. [PISCAA] [OTNF]



Photo Source	Addis Woubet 2008
--------------	-------------------



Addis Ababa Urban Heritage Database

Name	St. Markos Church/ Menebere Leul			Building	<input checked="" type="checkbox"/>
Street Name/No.	Algeria St./ Weatherall St.	1	Compound	<input type="checkbox"/>	
Kifle Ketema	Kebele	Parcel	Monument	<input type="checkbox"/>	
Gulele	2	1	Ensemble	<input type="checkbox"/>	
Architect	Unknown				
Year Constructed	around 1930s				
Current Use					

Status of Protection

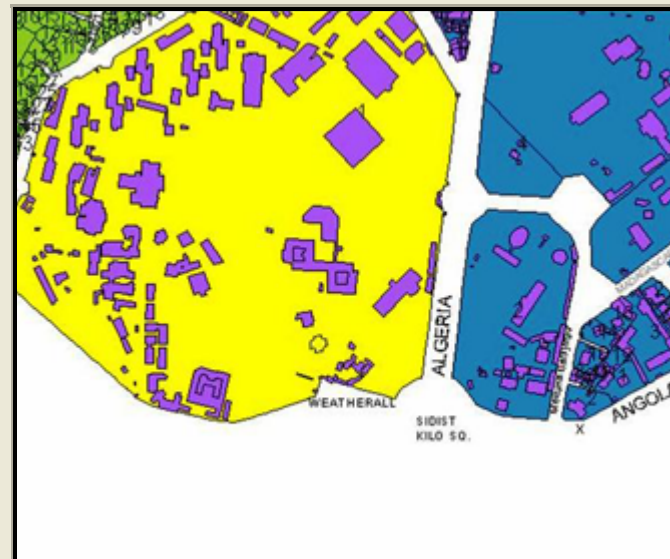
Et. Orthodox Church	Listed Heritage	<input checked="" type="checkbox"/>
Ownership	Masterplan No	96

Orthodox Church	Remarks	Map						
Other Sources	<input type="checkbox"/>							
Addis Woubet								
Condition								
Well maintained	<input checked="" type="checkbox"/>							
Maintenance needed	<input type="checkbox"/>							
Dilapidated	<input type="checkbox"/>							
Ruined	<input type="checkbox"/>							
<table border="1"> <thead> <tr> <th>No</th> <th>Easting</th> <th>Northing</th> </tr> </thead> <tbody> <tr> <td>96</td> <td>47 35 13</td> <td>99 96 15</td> </tr> </tbody> </table>	No	Easting	Northing	96	47 35 13	99 96 15	96	
No	Easting	Northing						
96	47 35 13	99 96 15						

St. Markos church, the royal family praying place, is located on Emperor Haile Selassie's former palace, right next to Ras Mekonen/ Leul Genet and Amsala Genet palaces. Built 1923-1932 (1916-1926 E.C.) The existing church was built by order of Emperess Menen. During Italian occupation the church lost most of its holy books and objects and in 1938 (1931 E.C.) its bell was removed to Qidist Maryam. It features a cross-shaped plan without graveyard around, with steel gratings at the side in niches, resembling window's decorations. The center of the building is covered by a cupola overlaid with circular aluminum colored sheets. [IPISCAA]



Photo Source Addis Woubet 2008



Addis Ababa Urban Heritage Database

Name	St. Mary Church		Building	<input checked="" type="checkbox"/>
Street Name/No.	King George VI St.	23	Compound	<input type="checkbox"/>
Kifle Ketema	Kebele	Parcel	Monument	<input type="checkbox"/>
Arada	17	105	Ensemble	<input type="checkbox"/>
Architect	Unknown			
Year Constructed	1876			
Current Use	Et. Orthodox Church			

Status of Protection

Listed Heritage ☐

Masterplan No 89

Remarks

Built by Menelik 1876 (SHSS) . Located on Amist Kilo, the church is built like some others on a basilica like plan. The baroque style bell tower is located on the northwestern entrance, away from the public access at Amist Kilo. Two large aluminum colored cuppolas dominate the eastern part of the church. [Addis Woubet]



Photo Source Addis Wou bet 2006

Ownership

Orthodox Church

Other Sources ☒

SHSS

Condition

Well maintained ☒

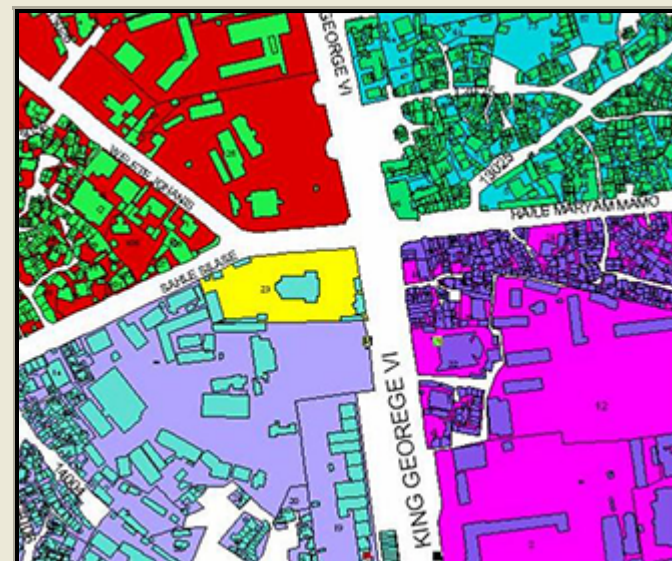
Maintenance needed ☐

Dilapidated ☐

Ruined ☐

No	Easting	Northing
89	47 37 70	99 88 03

Map



Addis Ababa Urban Heritage Database

Name	St. Mary Church in Entoto			Building	<input checked="" type="checkbox"/>
Street Name/No.	Entoto St.	496	Compound	<input type="checkbox"/>	
Kifle Ketema	Kebele	Parcel	Monument	<input type="checkbox"/>	
Gulele	20	68	Ensemble	<input type="checkbox"/>	
Architect	Unknown				
Year Constructed	1921(1885)				
Current Use					

Status of Protection

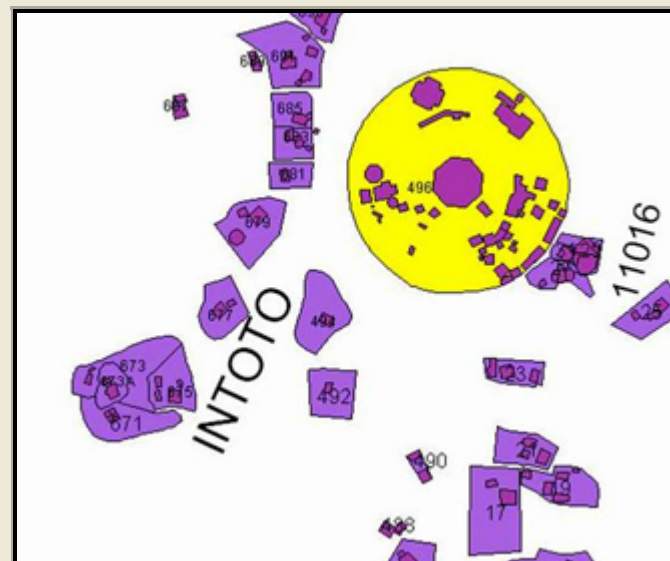
Et. Orthodox Church	Listed Heritage	<input type="checkbox"/>
Ownership	Masterplan No	128

Orthodox Church	Remarks	Map						
Other Sources	<input checked="" type="checkbox"/>							
4-18								
Condition								
Well maintained	<input checked="" type="checkbox"/>							
Maintenance needed	<input type="checkbox"/>							
Dilapidated	<input type="checkbox"/>							
Ruined	<input type="checkbox"/>							
<table> <tr> <th>No</th> <th>Easting</th> <th>Northing</th> </tr> <tr> <td>128</td> <td>47 39 41</td> <td>100 45 76</td> </tr> </table>	No	Easting	Northing	128	47 39 41	100 45 76	128	
No	Easting	Northing						
128	47 39 41	100 45 76						

The tabot of this church was originally in Gojam region. After Menelik's victory over Tekle Haimanot from Gojamen in 1882 at Embabo, it was taken away and brought to Entoto. The church was established by Empress Taitu in 1921 (1914 E.C.), after the demolition of the previous church built in 1885. During the Italian occupation it was not seriously damaged. [PISCAA] The second church was designed by the Armenian architect Minas Kherbekian. [OTNF].



Photo Source: Addis Woubet 2006



Addis Ababa Urban Heritage Database

Name	St. Menebre Mengist Kuskuum		Building	<input checked="" type="checkbox"/>
Street Name/No.	11116 St.	23	Compound	<input type="checkbox"/>
Kifle Ketema	Kebele	Parcel	Monument	<input type="checkbox"/>
Gulele	19	27	Ensemble	<input type="checkbox"/>
Architect	Unknown			
Year Constructed	1926			
Current Use				

Status of Protection

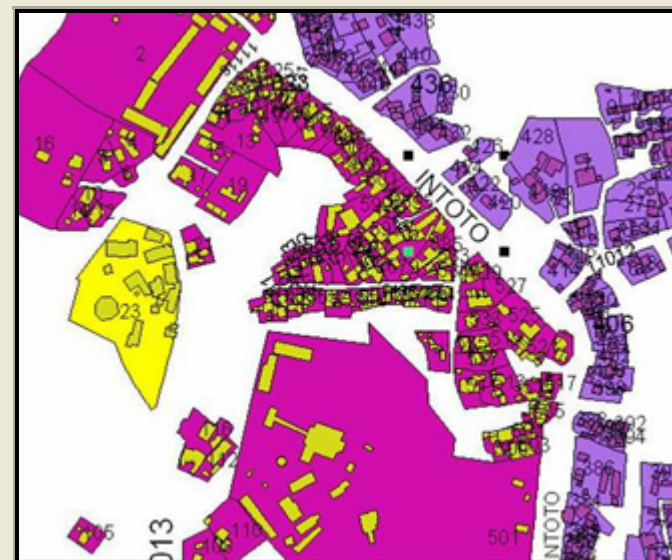
Et. Orthodox Church	Listed Heritage	<input type="checkbox"/>
Ownership	Masterplan No	124

Orthodox Church	Remarks	Map						
Other Sources	<input checked="" type="checkbox"/>							
OTNF 4-17								
Condition								
Well maintained	<input checked="" type="checkbox"/>							
Maintenance needed	<input type="checkbox"/>							
Dilapidated	<input type="checkbox"/>							
Ruined	<input type="checkbox"/>							
<table border="1"> <thead> <tr> <th>No</th> <th>Easting</th> <th>Northing</th> </tr> </thead> <tbody> <tr> <td>124</td> <td>47 30 47</td> <td>100 30 68</td> </tr> </tbody> </table>	No	Easting	Northing	124	47 30 47	100 30 68	124	
No	Easting	Northing						
124	47 30 47	100 30 68						

The actual church was constructed in 1932 (1925 E.C.) on a slope of Entoto Mountain by order of Ras Teferi Mekonen and Empress Zewditu. The compound, covered by large trees, overlooks the surrounding woods and hills and the basin of Addis Ababa.[PISCAA] [OTNF]



Photo Source Addis Woubet 2008



Addis Ababa Urban Heritage Database

Name	St. Mezkaye Hizunan Medhane Alem		Building	<input checked="" type="checkbox"/>
Street Name/No.	Algeria St.	8	Compound	<input type="checkbox"/>
Kifle Ketema	Kebele	Parcel	Monument	<input type="checkbox"/>
Gulele	2	76	Ensemble	<input type="checkbox"/>
Architect	Unknown			
Year Constructed	around 1930			
Current Use				
Church, Monastery				
Ownership	Masterplan No		0	
Orthodox Church		Remarks		
Other Sources	<input type="checkbox"/>		Map	
Addis Woubet				
Condition				
Well maintained	<input checked="" type="checkbox"/>			
Maintenance needed	<input type="checkbox"/>			
Dilapidated	<input type="checkbox"/>			
Ruined	<input type="checkbox"/>			
	79.1			

Status of Protection

Listed Heritage ☐

Masterplan No 0

Remarks

The church's ark, named Miskaye Hizunan meaning "Reliever of the Aggrieved", in Menelik II reign, was sent to Jerusalem where a small church was erected. During the Italian occupation, the ark was kept in a chapel at Bath, UK; it was brought back later to a chapel near Haile Selassie I Hospital. In 1947-1949 (1940-1942 E.C.) its monastery-church was finally built with a frontal entry that shows an European-modernism style bell tower. A large tower with an aluminum colored cuppola dominates the rear side. The Balambaras Shaka Buluhu House, destroyed in 2007, was located adjacent to the compound. [PISCAA] [Addis Woubet]



Photo Source Addis Woubet 2008



Addis Ababa Urban Heritage Database

Name	St. Michael Church Yeka		Building	<input checked="" type="checkbox"/>
Street Name/No.	16026 St.	70	Compound	<input type="checkbox"/>
Kifle Ketema	Kebele	Parcel	Monument	<input type="checkbox"/>
Yeka	15	24	Ensemble	<input type="checkbox"/>
Architect	Unknown			
Year Constructed	1926-1927			
Current Use				

Status of Protection

Listed Heritage ☐

Masterplan No 79

Remarks

This Church was one of the first to be founded. The original building, a monolithic structure, was destroyed in the 16th Century. At the end of 19th Century a thatch-roofed church was reported as a beautiful architecture with numerous paintings by Ethiopian artists. Afterwards it was demolished and turned into the present building in 1926 (1919 E.C.) with Empress Zewditu as donor. [PISCAA] [OTNF]



Photo Source Addis Woubet 2006

Ownership

Orthodox Church

Other Sources ☒

OTNF 6-7

Condition

Well maintained ☒

Maintenance needed ☐

Dilapidated ☐

Ruined ☐

No	Easting	Northing
79	47 78 70	99 75 95

79

Map



Addis Ababa Urban Heritage Database

Name	St. Rachel Church Entoto			Building	<input checked="" type="checkbox"/>
Street Name/No.	Kidus Raquel St.	31	Compound	<input type="checkbox"/>	
Kifle Ketema	Kebele	Parcel	Monument	<input type="checkbox"/>	
Gulele	18	15	Ensemble	<input type="checkbox"/>	
Architect	Unknown				
Year Constructed	1848				
Current Use					

Status of Protection

Listed Heritage ☐

Masterplan No 130

Remarks

This church was established by Menelik of Shoa in 1884 (1877 E.C.) and as imperial church it was headed by the most influencial clergy of the time. It was an important centre of learning, endowed with a big library and a great collection of manuscripts.[PISCAA] Designed by the Indian architect Haji Kiwas. [OTNF]



Photo Source Addis Woubet 2006

Ownership

Orthodox Church

Other Sources ☒

OTNF 4-19

Condition

Well maintained ☒

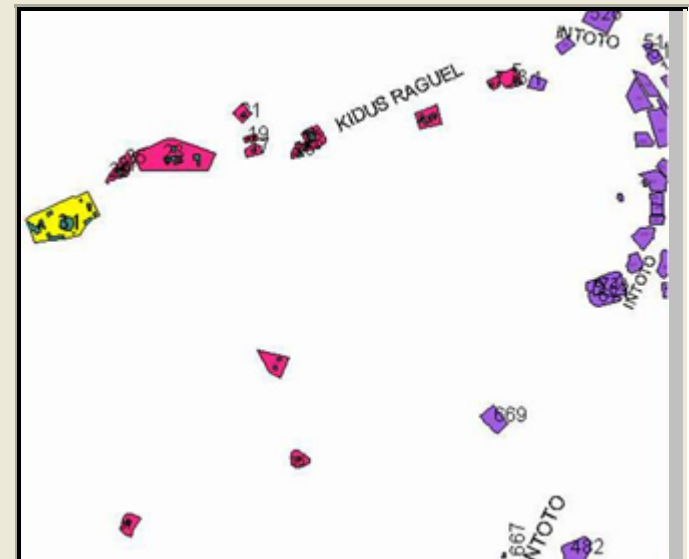
Maintenance needed ☐

Dilapidated ☐

Ruined ☐

No	Easting	Northing
130	47 25 64	100 45 76

Map



Addis Ababa Urban Heritage Database

Name	St. Rufael Church		Building	<input checked="" type="checkbox"/>
Street Name/No.	8338 St. 3	66	Compound	<input type="checkbox"/>
Kifle Ketema	Kebele	Parcel	Monument	<input type="checkbox"/>
Gulele	11	19	Ensemble	<input type="checkbox"/>
Architect	Unknown			
Year Constructed	1897			
Current Use				

Status of Protection

Listed Heritage ☐

Masterplan No

Remarks

A first church was built in 1874 at the foot of Entoto mountain by Menelik II. It burnt down because of a lightning. It was newly established in 1902 by the orders of Lij Iyasu and Ras Tessema. As it stands today it was built by Fitawrari Habte-Giyorgis. Its corrugated iron roof was added by Empress Menen and its wall paintings were done by Aleqa Gebre-Selassie and Aleqa Mezmur Zedawit. [PISCAA] [SHSS] The polygonal, close to round shaped plan is not very often seen on such churches. A surrounding, low veranda and the one- storeyed roof of corrugated steel suggest that part of the



Photo Source

Ownership

Orthodox Church

Other Sources ☒

SHSS

Condition

Well maintained ☒

Maintenance needed ☐

Dilapidated ☐

Ruined ☐

No	Easting	Northing
7	46 99 85	100 10 67

Map



Addis Ababa Urban Heritage Database

Name	St. Selassie/ Holy Trinity Cathedral		Building	<input checked="" type="checkbox"/>
Street Name/No.	Niger St.	6	Compound	<input type="checkbox"/>
Kifle Ketema	Kebele	Parcel	Monument	<input type="checkbox"/>
Arada	17	33	Ensemble	<input type="checkbox"/>
Architect	Unknown			
Year Constructed	1944			
Current Use	Et. OrthodoxChurch			

Status of Protection

Listed Heritage ☐

Masterplan No 84

Remarks

Emperor Haile Selassie laid the cathedral's cornerstone in 1931 (1924 E.C.) . Inaugurated in 1943 (1936 E.C.) . It is adorned with statues of saints and angels which is not common in Ethiopian church tradition. Its painting were done by famous Ethiopian artists and a Greek called Germinis. It has served as a cemeny for members of the Imperial family and military dignataries, including a mausoleum for those who died in the 1935-36 war. [PISCAA] Eclectic European-like style. [OTNF]



Photo Source Addis Woubet 2006

Ownership

Orthodox Church

Other Sources ☒

OTNF 4-1

Condition

Well maintained ☒

Maintenance needed ☐

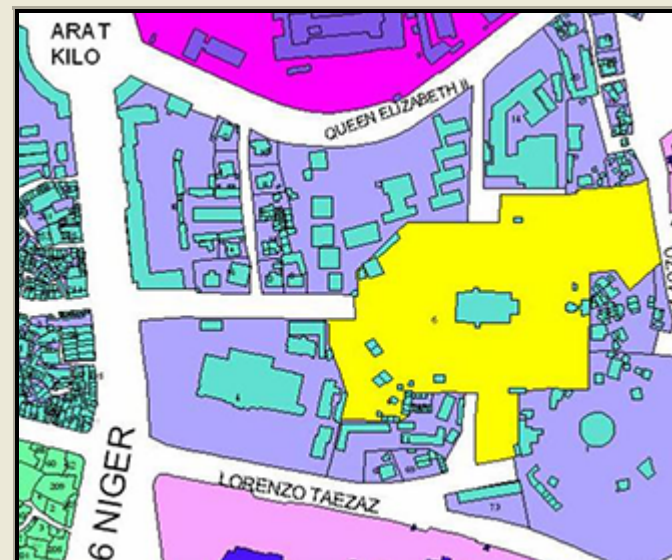
Dilapidated ☐

Ruined ☐

No	Easting	Northing
84	47 42 63	99 80 73

84

Map



Addis Ababa Urban Heritage Database

Name	St. Tekle Haimanot Church		Building	<input checked="" type="checkbox"/>
Street Name/No.	3095 St.	20	Compound	<input type="checkbox"/>
Kifle Ketema	Kebele	Parcel	Monument	<input type="checkbox"/>
Lideta	11	20	Ensemble	<input type="checkbox"/>
Architect	Unknown			
Year Constructed	end 1800s			
Current Use	Et. Orthodox Church			

Status of Protection

Listed Heritage ☐

Masterplan No 34

Remarks

The church's foundation took place at the end of the 19th Century at the same time that St. Georges Church during Menelik II. The works though were interrupted shortly after, due probably to the lack of building's materials. Resumed during the short reign (3 years) of Menelik's heir Lij Yasu, the construction was finally completed at the begining of Empress Zewditu's reign, over a period from 1917-1930. [PISCAA] [OTNF]



Photo Source Addis Woubet 2006

Ownership

Orthodox Church

Other Sources ☒

OTNF 2-5

Condition

Well maintained ☒

Maintenance needed ☐

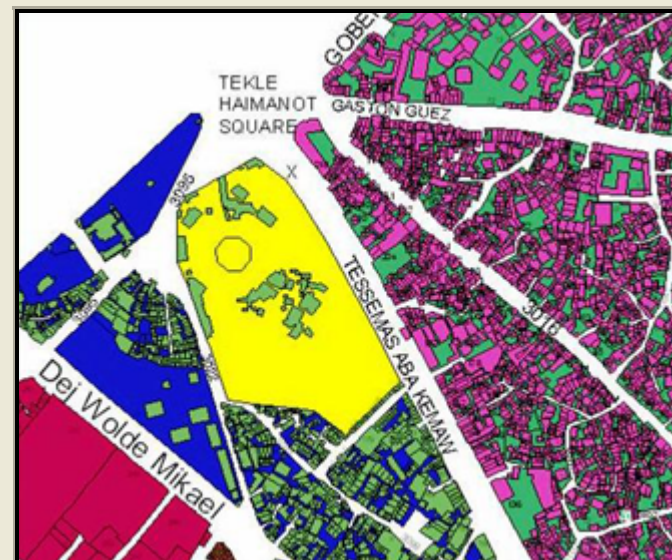
Dilapidated ☐

Ruined ☐

No	Easting	Northing
34	47 17 11	99 76 72

34

Map



Addis Ababa Urban Heritage Database

Name	St. Tsaka Nigist Beata Mariam		Building	<input checked="" type="checkbox"/>
Street Name/No.	Iteque Menen St.	3	Compound	<input type="checkbox"/>
Kifle Ketema	Kebele	Parcel	Monument	<input type="checkbox"/>
Arada	15	27	Ensemble	<input type="checkbox"/>
Architect	Unknown			
Year Constructed	around 1900/ 1930s			
Current Use				

Status of Protection

Listed Heritage ☐

Masterplan No 53

Remarks

The first church with a circular plan was built at the turn of the century covering Menelik II.'s tomb, as a mausoleum on his memorial. In 1927 (1920 E.C.) during the Emperor Haile Selassie reign a large building featuring eclectic style elements was added to the right side, the works being conducted under the supervision of the German Engineer and Architect Carl Haertel. It resembles neo-baroque European churches style. The church has four entrances above each exits a fresco depicting some historical events. In 1929 (1922 E.C.) the patriarch of Alexandria, the first time in the history of Ethiopian Orthodox Church. came to ordain its



Photo Source Addis Woubet 2008

Ownership

Orthodox Church

Other Sources ☐

Addis Woubet

Condition

Well maintained ☒

Maintenance needed ☐

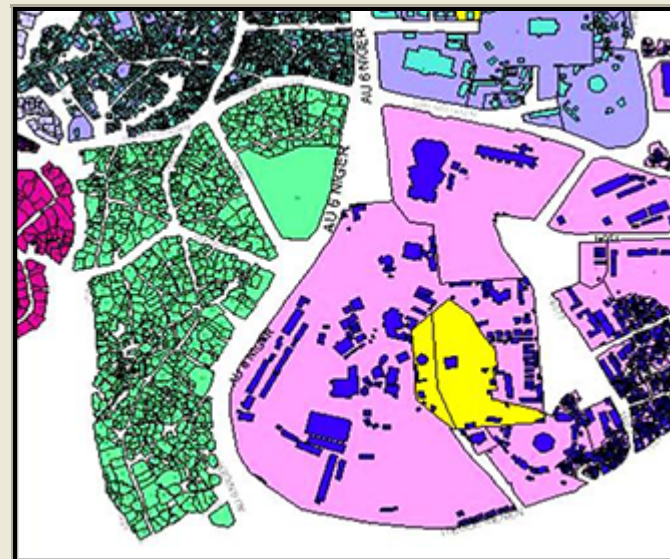
Dilapidated ☐

Ruined ☐

No	Easting	Northing
53	47 40 89	99 74 57

53

Map



Addis Ababa Urban Heritage Database

Name	St. Urael Church			Building	<input checked="" type="checkbox"/>
Street Name/No.	Haile G/Selassie St.	2	Compound	<input type="checkbox"/>	
Kifle Ketema	Kebele	Parcel	Monument	<input type="checkbox"/>	
Bole	4	17	Ensemble	<input type="checkbox"/>	
Architect	Unknown				
Year Constructed	1920 / 1927				
Current Use					

Status of Protection

Listed Heritage ☐

Masterplan No 72

Remarks

This church was established first in Entoto 1882-1883 (1875 E.C.) , later transferred to the present site during the time of the Battle of Adwa. Originally it has a thatched roof, also walls painted by Aleqa Elias.The Present building was rebuilt by order of Empress Zewditu with stones and corrugated iron between 1919 or 1920 and 1927.[PISCAA] [OTNF]



Photo Source Addis Woubet 2006

Ownership

Orthodox Church

Other Sources ☒

OTNF 6-8

Condition

Well maintained ☒

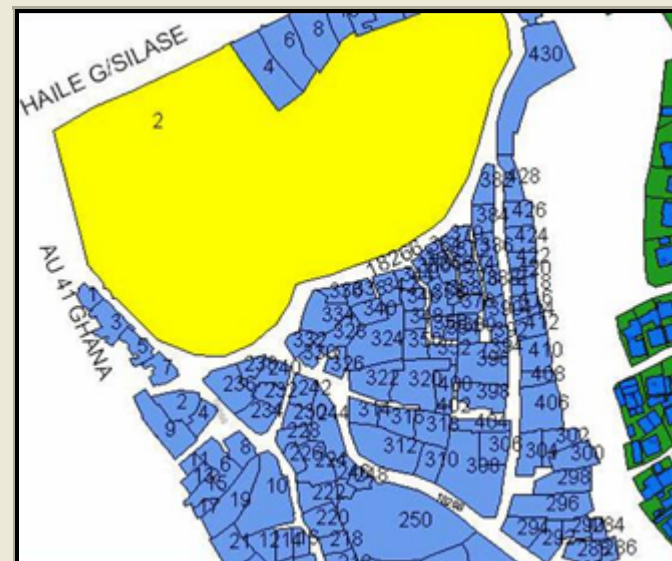
Maintenance needed ☐

Dilapidated ☐

Ruined ☐

No	Easting	Northing
72	47 52 64	99 58 28

Map



Addis Ababa Urban Heritage Database

Name	St. Yohannes Church			Building	<input checked="" type="checkbox"/>
Street Name/No.	Mali St.	47	Compound	<input type="checkbox"/>	
Kifle Ketema	Kebele	Parcel	Monument	<input type="checkbox"/>	
Arada	3	3	Ensemble	<input type="checkbox"/>	
Architect	Unknown				
Year Constructed	1950				
Current Use					

Status of Protection

Listed Heritage ☐

Masterplan No 17

Remarks

The ark of this church belonged to Emperor Yohannes IV and after several years in different churches was established in the place where the church was erected, in 1925 (1918 E.C.) by Empress Zewditu. In 1953 E.C. the church became autonomous from the administration of St. Georges church. In 1949 E.C. it lost the traditional architectural style becoming a new modern church of Greek-basilica style. The Duke of Harar was born and died the day of the celebration of this saint, which is why his father, Emperor Haile Selassie took place in rebuilding the church and even granting it with a cross of gold. IPISCAA1 [SHSS1].



Photo Source Addis Woubet 2006

Ownership

Orthodox Church

Other Sources ☒

SHSS

Condition

Well maintained ☒

Maintenance needed ☐

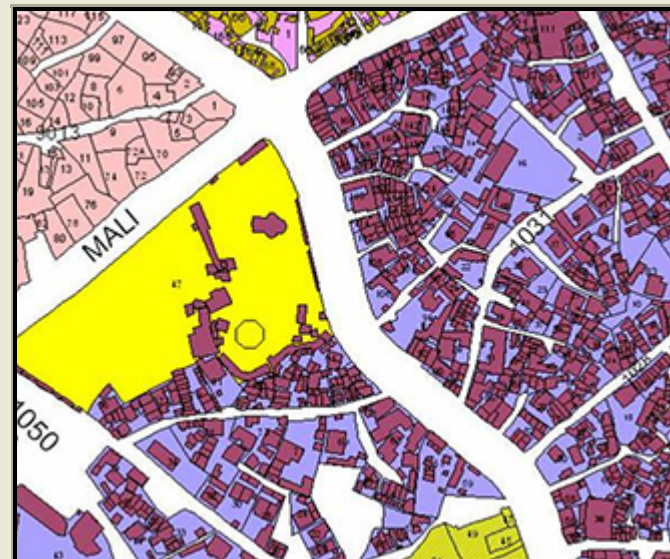
Dilapidated ☐

Ruined ☐

No	Easting	Northing
17	47 19 63	99 93 18

17

Map



Addis Ababa Urban Heritage Database

Name	Tafari Mekonnen School		Building	<input checked="" type="checkbox"/>
Street Name/No.	11040 St.	22	Compound	<input type="checkbox"/>
Kifle Ketema	Kebele	Parcel	Monument	<input type="checkbox"/>
Gulele	2	75	Ensemble	<input type="checkbox"/>
Architect	Unknown			
Year Constructed	1920s			
Current Use				

Status of Protection

Listed Heritage ☐

Masterplan No 112

Remarks

The former Tafari Mekonen School was funded by the privat treasury of Ras Tafari to improve the school situation in Addis Ababa. Completed in 1925. [OTNF] [PISCAA]



Photo Source Addis Wou bet 2006

Ownership

Government SHSS

Other Sources ☒

OTNF 5-8 HBAA 11.7

Condition

Well maintained ☐

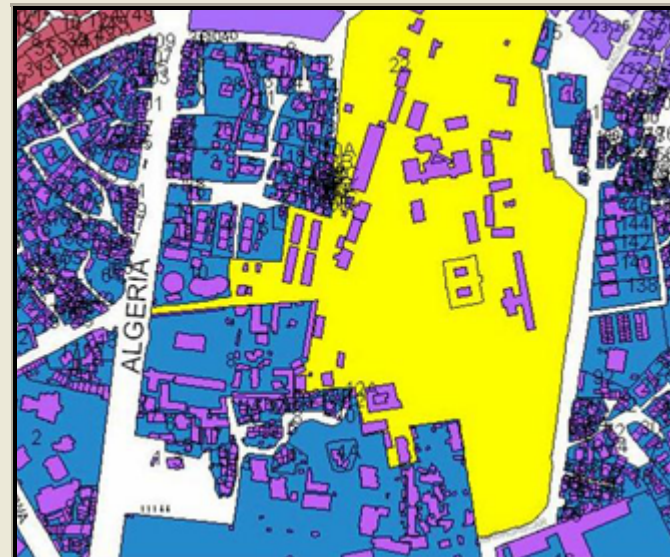
Maintenance needed ☒

Dilapidated ☐

Ruined ☐

No	Easting	Northing
112	47 41 26	100 03 41

Map



Addis Ababa Urban Heritage Database

Name	Teshome Berhe Residence		Building	<input checked="" type="checkbox"/>
Street Name/No.	Adwa St.	56	Compound	<input type="checkbox"/>
Kifle Ketema	Kebele	Parcel	Monument	<input type="checkbox"/>
Arada	11	29	Ensemble	<input type="checkbox"/>
Architect	Unknown			
Year Constructed	1930s			
Current Use	Babyland Public School			
Ownership	Listed Heritage <input type="checkbox"/>			

Status of Protection

Listed Heritage ☐

Masterplan No

Remarks

Former residence of Teshome Berhe. In 1939 the Englishman Mr. Buck established a school there. Built in the 1930s. (OTNF) The peculiar feature of the building is a small tower with a fancy roof and small pane windows. (HBAA)

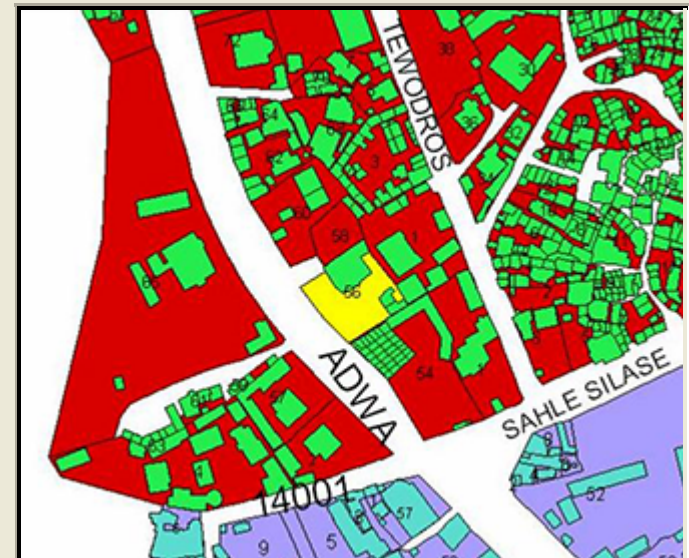


Photo Source

Addis Woubet 2008

Kebele	Other Sources	<input checked="" type="checkbox"/>
OTNF 4-37 HBAA 13.20		
Condition		
Well maintained	<input type="checkbox"/>	
Maintenance needed	<input checked="" type="checkbox"/>	
Dilapidated	<input type="checkbox"/>	
Ruined	<input type="checkbox"/>	
No	Easting	Northing
170	47 32 85	99 87 22

Map



Addis Ababa Urban Heritage Database

Name	Tidenekialesh Wolde Ghiorghis		Building	<input checked="" type="checkbox"/>
Street Name/No.	13019 St.	15	Compound	<input type="checkbox"/>
Kifle Ketema	Kebele	Parcel	Monument	<input type="checkbox"/>
Arada	13	17	Ensemble	<input type="checkbox"/>
Architect	Unknown			
Year Constructed	1910s			
Current Use				

Status of Protection

Listed Heritage ☐

Masterplan No 105

Remarks

Former residence of Woizero Tidenekialesh, one of Empress Menen's nieces. Built during the reign of Zawditu (1917-1930) . (OTNF)



Photo Source Addis Woubet 2006

Ownership

Kebele

Other Sources ☒

OTNF 5-2 HBAA 13.15

Condition

Well maintained ☒

Maintenance needed ☐

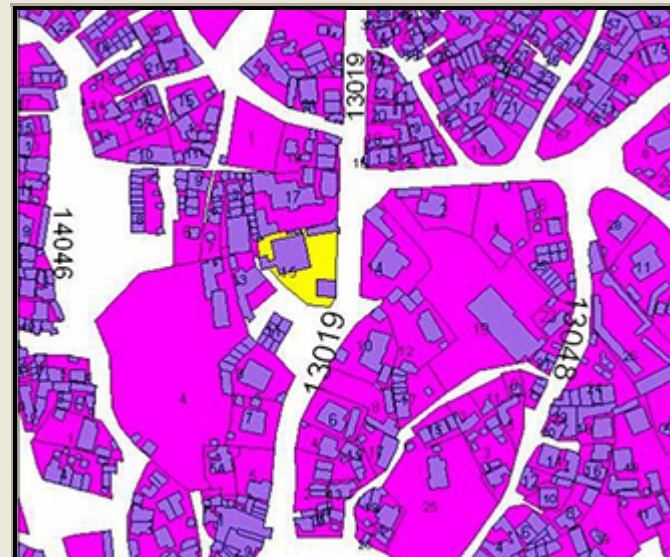
Dilapidated ☐

Ruined ☐

No	Easting	Northing
105	47 45 45	99 86 41

105

Map



Addis Ababa Urban Heritage Database

Name	Tiezas (Azaye) Terefe W/ Gebriel		Building	<input checked="" type="checkbox"/>
Street Name/No.	1001 St.	11	Compound	<input type="checkbox"/>
Kifle Ketema	Kebele	Parcel	Monument	<input type="checkbox"/>
Arada	8	9	Ensemble	<input type="checkbox"/>
Architect	Unknown			
Year Constructed	1913			
Current Use				

Status of Protection

Residence	Listed Heritage	<input type="checkbox"/>
Ownership	Masterplan No	14

Private	Remarks	Map
---------	---------	-----

Other Sources	<input type="checkbox"/>
---------------	--------------------------

Addis Woubet, HBAA 1.5, OTNF 3-26

Condition	
-----------	--

Well maintained	<input type="checkbox"/>
-----------------	--------------------------

Maintenance needed	<input checked="" type="checkbox"/>
--------------------	-------------------------------------

Dilapidated	<input type="checkbox"/>
-------------	--------------------------

Ruined	<input type="checkbox"/>
--------	--------------------------

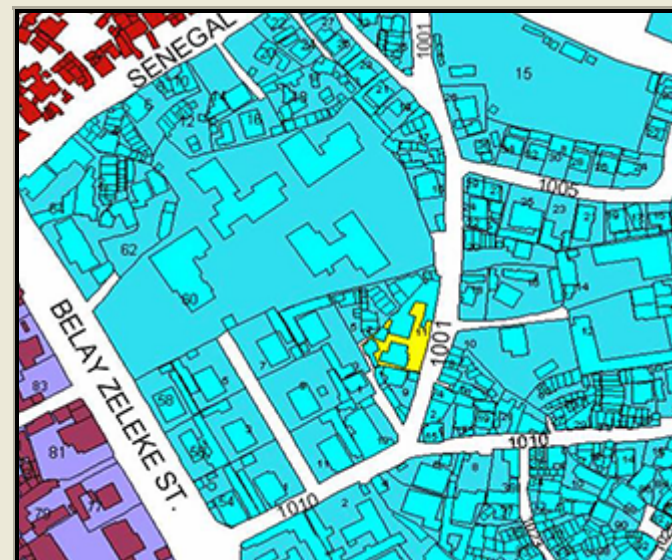
No	Easting	Northing
14	47 25 09	99 94 88

The first owner of this building is still unknown. Haile Sellassie gave it to the Azaye Terrafe as a reward for his services in the palace administration. Built between 1913-1917 (reign of Lij Iyasu). (OTNF)

The villa is richly decorated, the construction being made of stone masonry and wood. The façade is assymetrical - probably the glass wintergarden in the 2nd floor was attached later to the otherwise open veranda. The roof decoration shows Indian influence. (Addis Woubet, HBAA)



Photo Source	Addis Woubet 2008
--------------	-------------------



Addis Ababa Urban Heritage Database

Name	Tigilachin Monument (Compound)			Building	<input type="checkbox"/>
Street Name/No.	Zambia St.	1	Compound	<input checked="" type="checkbox"/>	
Kifle Ketema	Kebele	Parcel	Monument	<input checked="" type="checkbox"/>	
Lideta	13	1	Ensemble	<input type="checkbox"/>	
Architect	Unknown				
Year Constructed	early 1900s				
Current Use					

Status of Protection

Monument	Listed Heritage	<input type="checkbox"/>
Ownership	Masterplan No	59

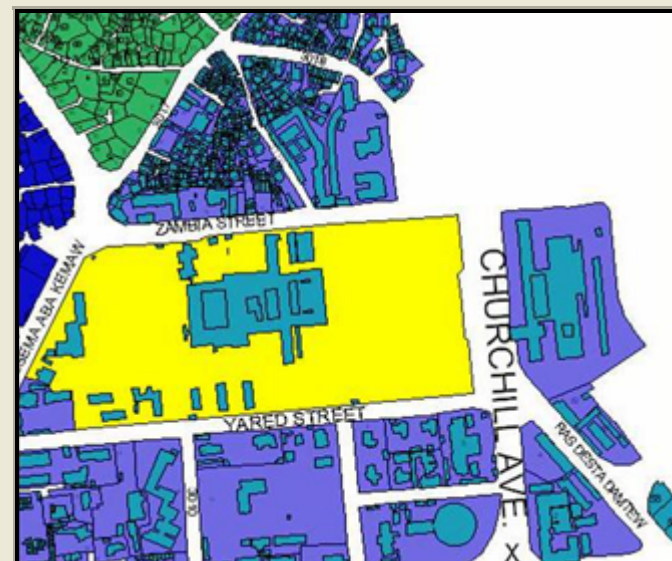
Government	Remarks	Map						
Other Sources	<input type="checkbox"/>							
Addis Woubet								
Condition								
Well maintained	<input type="checkbox"/>							
Maintenance needed	<input checked="" type="checkbox"/>							
Dilapidated	<input type="checkbox"/>							
Ruined	<input type="checkbox"/>							
<table> <tr> <th>No</th> <th>Easting</th> <th>Northing</th> </tr> <tr> <td>59</td> <td>47 26 47</td> <td>99 70 02</td> </tr> </table>	No	Easting	Northing	59	47 26 47	99 70 02	59	
No	Easting	Northing						
59	47 26 47	99 70 02						

The monument was erected during the period of the DERG, a socialist government in Ethiopia during the time from 1974 until 1992. It commemorates the achievements of workers.

The monument itself is in good shape, but the compound needs gardening desperately. (Addis Woubet)



Photo Source Addis Woubet 2008



Addis Ababa Urban Heritage Database

Name	Tiyit Bet		Building	<input checked="" type="checkbox"/>
Street Name/No.	Lorenzo Tazaz St.	66	Compound	<input checked="" type="checkbox"/>
Kifle Ketema	Kebele	Parcel	Monument	<input type="checkbox"/>
Arada	15	1	Ensemble	<input type="checkbox"/>
Architect	Unknown			
Year Constructed	not known			
Current Use				

Status of Protection

Listed Heritage ☐

Masterplan No 82

Remarks

Compound 9 buildings. The name "Tiyit beyt" refers to its previous use as bullet factory. Located adjacent to the Ghebi. (Addis Woubet) Security area, no access to the public.



Photo Source Addis Woubet 2009

Ownership

Government

Other Sources ☐

Addis Woubet

Condition

Well maintained ☐

Maintenance needed ☐

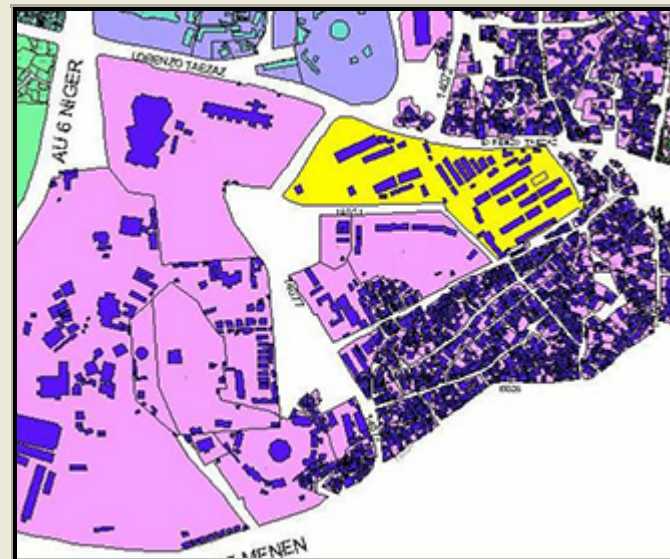
Dilapidated ☐

Ruined ☐

No	Easting	Northing
82	47 46 56	99 77 33

82

Map



Addis Ababa Urban Heritage Database

Name	Top View Rest./ Dej. Wendirad Difabache		Building	<input checked="" type="checkbox"/>
Street Name/No.	16153 St.	20	Compound	<input type="checkbox"/>
Kifle Ketema	Kebele	Parcel	Monument	<input type="checkbox"/>
Yeka	15	63	Ensemble	<input type="checkbox"/>

Architect

Unknown

Year Constructed

1915 /ren. 2000

Current Use

Top View Restaurant

Ownership

Commercial

Other Sources

☐

HBAA 16.3

Condition

Well maintained

☒

Maintenance needed

☐

Dilapidated

☐

Ruined

☐

No	Easting	Northing
78	47 83 75	99 71 96

Status of Protection

Listed Heritage

☐

Masterplan No

78

Remarks

The building consists of three different volumes, of which the oldest is oval and the others rectangular. (HBAA)



Photo Source

Addis Woubet 2006

Map



Addis Ababa Urban Heritage Database

Name	Tsehafi Tiezas G/Silasie Negadiras Tsemr			Building	<input checked="" type="checkbox"/>
Street Name/No.	11162 St.	28	Compound	<input type="checkbox"/>	
Kifle Ketema	Kebele	Parcel	Monument	<input type="checkbox"/>	
Gulele	3	5	Ensemble	<input type="checkbox"/>	
Architect	Unknown				
Year Constructed	1920s				
Current Use					

Status of Protection

Residence	Listed Heritage	<input type="checkbox"/>
Ownership	Masterplan No	116

Private	Remarks	Map
---------	---------	-----

Other Sources	<input checked="" type="checkbox"/>
---------------	-------------------------------------

OTNF 4-14 HBAA 11.5

Condition	
-----------	--

Well maintained	<input type="checkbox"/>
-----------------	--------------------------

Maintenance needed	<input checked="" type="checkbox"/>
--------------------	-------------------------------------

Dilapidated	<input type="checkbox"/>
-------------	--------------------------

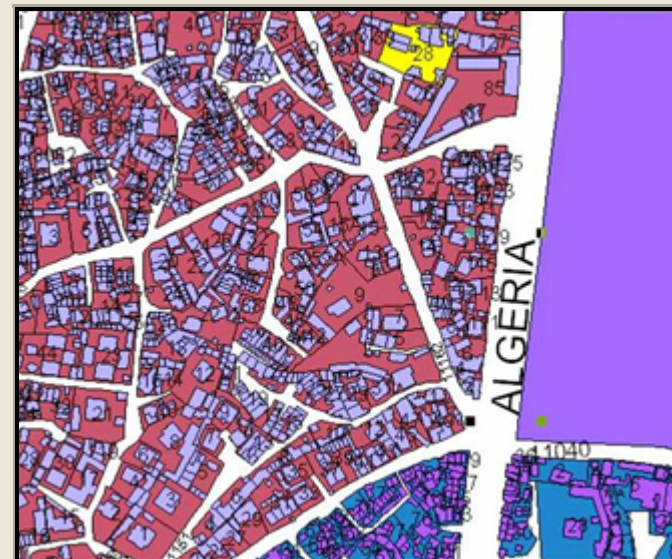
Ruined	<input type="checkbox"/>
--------	--------------------------

No	Easting	Northing
116	47 37 42	100 08 74

Former residence of Nagadras Tsemru, son of Guebre Selassie, Menelik's famous chronicler. Traditional style house. (OTNF)



Photo Source	Addis Wou bet 2006
--------------	--------------------



Addis Ababa Urban Heritage Database

Name	Tsehafi Tiezaz Haile Wolderufe Residence			Building	<input checked="" type="checkbox"/>
Street Name/No.	Senegal St.	191	Compound	<input type="checkbox"/>	
Kifle Ketema	Kebele	Parcel	Monument	<input type="checkbox"/>	
Gulele	6	34	Ensemble	<input type="checkbox"/>	
Architect	Unknown				
Year Constructed	1920s				
Current Use					

Status of Protection

Listed Heritage ☐

Masterplan No 114

Remarks

The building is part of a larger complex. The building has a beautiful veranda and some old decorations. (HBAA)



Photo Source Addis Woubet 2006

Ownership

Kebele

Other Sources ☐

HBAA 9.2

Condition

Well maintained ☐

Maintenance needed ☐

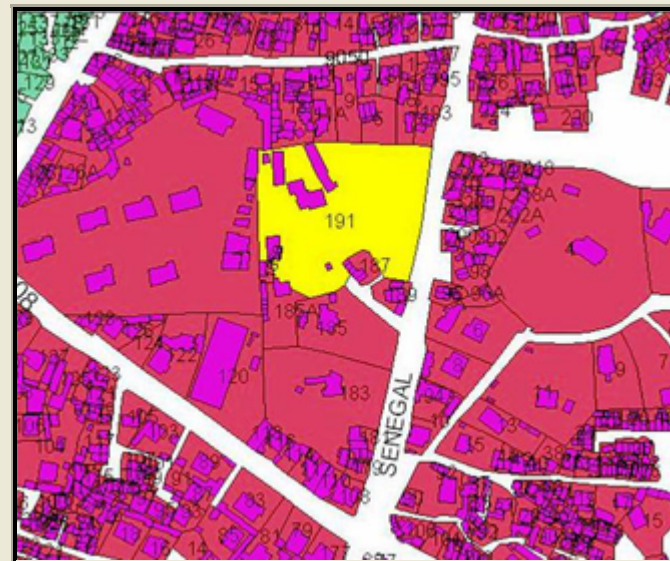
Dilapidated ☒

Ruined ☐

No	Easting	Northing
114	47 26 97	100 04 89

114

Map



Addis Ababa Urban Heritage Database

Name	Tsehafi Tiezaz Wolde Giorgis Residence			Building	<input checked="" type="checkbox"/>
Street Name/No.	3017 St.	7		Compound	<input checked="" type="checkbox"/>
Kifle Ketema	Kebele	Parcel		Monument	<input type="checkbox"/>
Lideta	12	17		Ensemble	<input type="checkbox"/>
Architect	Unknown				
Year Constructed	1930s				
Current Use					

Status of Protection

Birhan Ethiopia School	Listed Heritage	<input type="checkbox"/>
Ownership	Masterplan No	

Government/ School	Remarks	Map
--------------------	---------	-----

Other Sources	<input checked="" type="checkbox"/>
---------------	-------------------------------------

OTNF 2-7	
----------	--

Condition	
-----------	--

Well maintained	<input type="checkbox"/>
-----------------	--------------------------

Maintenance needed	<input type="checkbox"/>
--------------------	--------------------------

Dilapidated	<input checked="" type="checkbox"/>
-------------	-------------------------------------

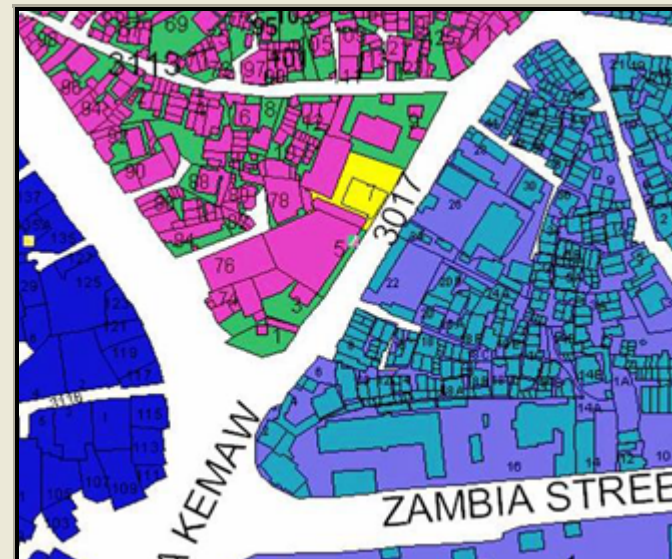
Ruined	<input type="checkbox"/>
--------	--------------------------

No	Easting	Northing
136	47 22 44	99 71 50

Building belonged to Teshafi Tiezaz Wolde Giorgis, a Minister Scribe. Built in the 1930s. European style architectur. (OTNF)



Photo Source	Addis Woubet 2006
--------------	-------------------



Addis Ababa Urban Heritage Database

Name	Victory Monument Arat Kilo		Building	<input type="checkbox"/>
Street Name/No.	Adwa St./ King George VI	./.	Compound	<input type="checkbox"/>
Kifle Ketema	Kebele	Parcel	Monument	<input checked="" type="checkbox"/>
Arada	17	./.	Ensemble	<input type="checkbox"/>
Architect	Unknown			
Year Constructed	1940s			
Current Use				
Monument				

Status of Protection

Listed Heritage ☐

Masterplan No 50

Remarks

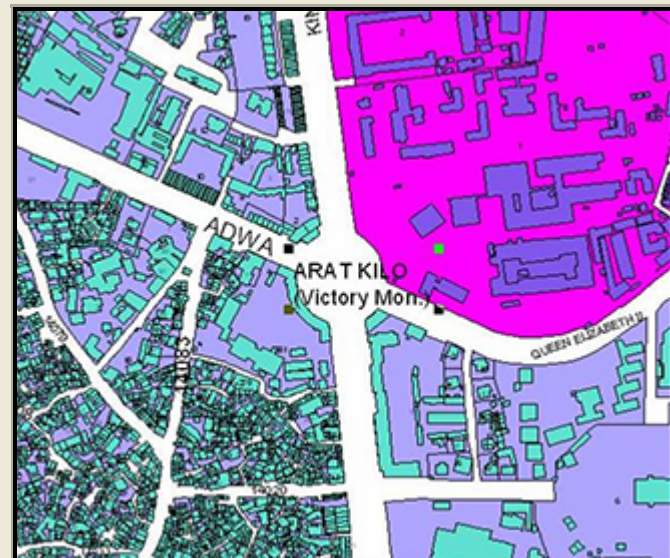
The obelisque was erected after victory over the Italians in 1941. The monument was erected during the re-installed reign of Haile Selassie in the late 1940s (Addis Woubet)



Photo Source Addis Woubet 2006

Government			
Other Sources	<input type="checkbox"/>		
Addis Woubet			
Condition			
Well maintained	<input checked="" type="checkbox"/>		
Maintenance needed	<input type="checkbox"/>		
Dilapidated	<input type="checkbox"/>		
Ruined	<input type="checkbox"/>		
No	Easting	Northing	50
50	47 39 36	99 83 09	

Map



Addis Ababa Urban Heritage Database

Name	Woli Muhamed Residence		Building	<input checked="" type="checkbox"/>
Street Name/No.	15017 St.	17	Compound	<input type="checkbox"/>
Kifle Ketema	Kebele	Parcel	Monument	<input type="checkbox"/>
Yeka	9	0	Ensemble	<input type="checkbox"/>
Architect	Unknown			
Year Constructed	1920s			
Current Use				

Status of Protection

Kebele House	Listed Heritage	<input type="checkbox"/>
Ownership	Masterplan No	

Kebele	Remarks	Map
--------	---------	-----

Other Sources	<input checked="" type="checkbox"/>
---------------	-------------------------------------

OTNF 6-15	
-----------	--

Condition	
-----------	--

Well maintained	<input type="checkbox"/>
-----------------	--------------------------

Maintenance needed	<input type="checkbox"/>
--------------------	--------------------------

Dilapidated	<input checked="" type="checkbox"/>
-------------	-------------------------------------

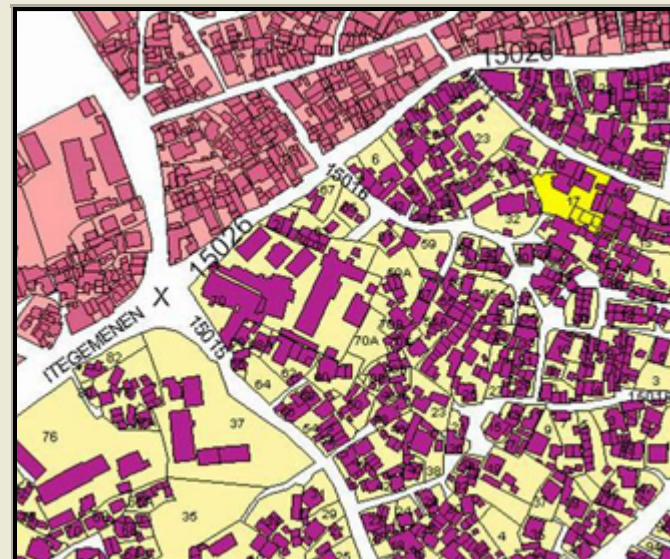
Ruined	<input type="checkbox"/>
--------	--------------------------

No	Easting	Northing
184	not found	

Former residence of the Indian architect Woli Mohammed Safar, who was involved in constrution works for the Emperor Menelik and probably worked in the Ghebbi. Designed by Woli Mohammed himself. Indo-Islamic architecture. (OTNF)



Photo Source Addis Woubet 2006



Addis Ababa Urban Heritage Database

Name	Yekatit Hospital "Vittorio Emmanuele"/ Bet		Building	<input checked="" type="checkbox"/>
Street Name/No.	Tewodros St.	47	Compound	<input checked="" type="checkbox"/>
Kifle Ketema	Kebele	Parcel	Monument	<input type="checkbox"/>
Arada	11	52	Ensemble	<input type="checkbox"/>
Architect	Unknown			
Year Constructed	1924			
Current Use	Yekatit Hospital			

Status of Protection

Listed Heritage ☐

Masterplan No

Remarks

The hospital complex includes several buildings. It was constructed in 1924 and was named Beth Saida. During the Italian occupation it was enlarged and called Vittorio Emanuel after the King of Italy.(OTNF) It was designed by Balanos. AA 1886-1941 and presently a number of the buildings is being renovated.



Photo Source

Addis Woubet 2006

Ownership

Government SHSS

Other Sources ☒

OTNF 4-7 AA 1886-1941 p. 264

Condition

Well maintained ☐

Maintenance needed ☒

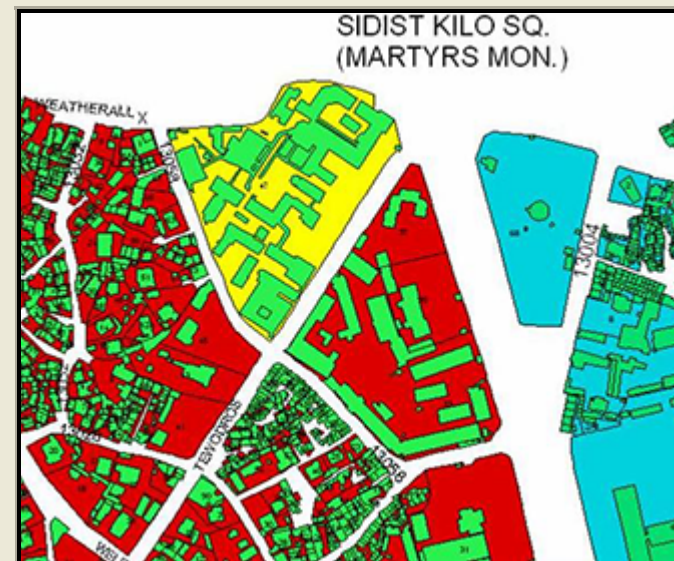
Dilapidated ☐

Ruined ☐

No	Easting	Northing
156	47 36 18	99 94 80

156

Map



Addis Ababa Urban Heritage Database

Name	Yeshimmabeth/Ayele Abuye Residence		Building	<input checked="" type="checkbox"/>
Street Name/No.	18249 St.	82	Compound	<input type="checkbox"/>
Kifle Ketema	Kebele	Parcel	Monument	<input type="checkbox"/>
Kirkos	19	12	Ensemble	<input type="checkbox"/>
Architect	Unknown			
Year Constructed	end 1800s			
Current Use				

Status of Protection

Listed Heritage ☐

Masterplan No 71

Remarks

Former residence of Woizero Yeshimmabeth, sister of Fitawrari Bekeke Ayele. Probably built in the end of the 19th Century. (OTNF) It is one of the most interesting oval buildings. The building has two floors and outside stairs. There is a small emphasis on the roof and the first floor is higher than the ground floor. The stone walls are half a meter thick. (HBAA)



Photo Source Addis Woubet 2006

Ownership

Kebele

Other Sources

OTNF 7-3HBAA 18.10

Condition

Well maintained ☐

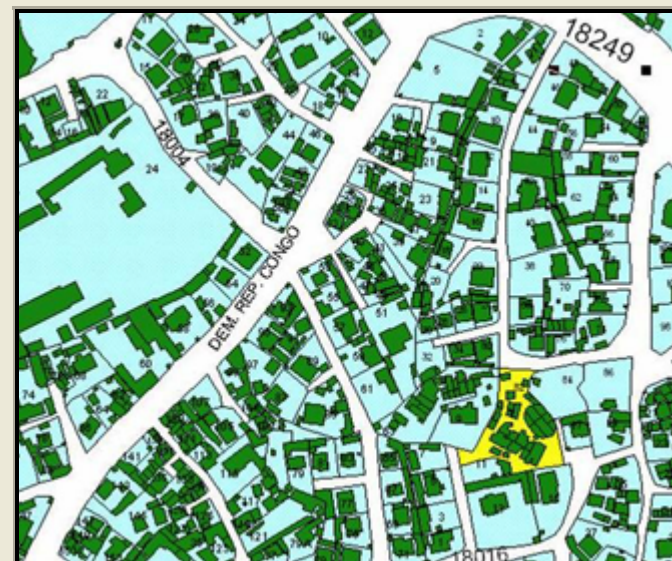
Maintenance needed ☐

Dilapidated ☒

Ruined ☐

No	Easting	Northing
186	47 47 84	99 53 64

Map



Addis Ababa Urban Heritage Database

Name	Ymtubezznas Residence		Building	<input checked="" type="checkbox"/>
Street Name/No.	14063 St.	12	Compound	<input type="checkbox"/>
Kifle Ketema	Kebele	Parcel	Monument	<input type="checkbox"/>
Arada	16	33	Ensemble	<input type="checkbox"/>
Architect	Unknown			
Year Constructed	early 1900s			
Current Use				

Status of Protection

Listed Heritage ☐

Masterplan No

Remarks

The building belonged to Ymtubezznas, a rich Shoan landowner who was the daughter of Hapte Mariam, a judge at Menelik's court. Probably built in the beginning of the 20th Century. (OTNF)



Photo Source

Ownership

Commercial

Other Sources ☒

OTNF 3-1 HBAA 14.10

Condition

Well maintained ☒

Maintenance needed ☐

Dilapidated ☐

Ruined ☐

No	Easting	Northing
141	47 36 14	99 77 59

Map



Addis Ababa Urban Heritage Database

Name	Yohanis Wade (Wole) / Trinity College		Building	<input checked="" type="checkbox"/>
Street Name/No.	Queen Elizabeth II St.	12	Compound	<input type="checkbox"/>
Kifle Ketema	Kebele	Parcel	Monument	<input type="checkbox"/>
Arada	17	40	Ensemble	<input type="checkbox"/>
Architect	Unknown			
Year Constructed	1910s			
Current Use	Trinity College			
Ownership	Listed Heritage <input type="checkbox"/>			

Status of Protection

Listed Heritage ☐

Masterplan No 85

Remarks

Building was the place where slavery abolition was proclaimed and is under the management of descendants. It was Build 1910. (SHSS)



Photo Source Addis Woubet 2006

Government SHSS			
Other Sources	<input checked="" type="checkbox"/>		
HBAA 14.2 SHSS			
Condition			
Well maintained	<input checked="" type="checkbox"/>		
Maintenance needed	<input type="checkbox"/>		
Dilapidated	<input type="checkbox"/>		
Ruined	<input type="checkbox"/>		
No	Easting	Northing	
85	47 41 05	99 81 94	85

Map

